



Broadband Map v5 Community and Provider Challenge Form

The Office of the Chief Information Officer ("OCIO" or "Office") recently published the Statewide Broadband Availability Map version 5 ("Map v5"). Map v5 is designed to facilitate decisions concerning future spending under federally-funded broadband programs. Because Map v5 does not use the tiered structure envisioned by Iowa Code chapter 8B and because future federally-funded grant opportunities made available by the Office in accordance with Map v5 will not conform to Iowa Code chapter 8B, the map challenge process envisioned under Iowa Code section 8B.10 does not apply. However, the Office is making available a challenge process to allow public input into whether the map accurately reflects broadband coverage as of the publication date of Map v5 (the "As Of" date of Map v5).

The Office utilizes maps and data sources made available by the Federal Communications Commission (FCC) and/or developed or produced by contractors or third parties retained or utilized by the Office. These maps and corresponding data sources represent the status of Broadband in Iowa on the As Of date as reported by Communication Service Providers in Iowa. Unlike prior broadband coverage maps, Map v5 identifies broadband coverage by individual locations, making Map v5 far more granular than prior maps that displayed eligibility at the census block level.

Challenges to Map v5 will be based on presence or reliability of service and/or speed. Challengers will be required to provide for every location challenged an address and corresponding IA Location ID, to the extent a Location ID is available on the map. Challenges without this information may not be evaluated.

Every location on Map v5 reflects a status of 'likely eligible' or 'likely ineligible.' This status is based solely on speed and technology type. The eligibility of any particular location is contingent on the requirements associated with the federal funding being used to fund future Notices of Funding Availability ("NOFAs"). Eligibility determinations are subject to change over time. In addition, eligibility designations in no way guarantee facilitation of service in the future through state- or federally-funded broadband builds.

On August 2, 2022, the Office posted the final version of Broadband Availability Map v5 and opened a 30-calendar-day challenge window wherein anyone aggrieved or adversely affected by mapping determinations may challenge the Office's final determination of whether service at a particular location is accurately reflected.

This is for PROVIDERS and COMMUNITIES only. Resident challengers should fill out the form via the Map on the website.

You must check next to each row that you have read and understood the terms of the challenge process. Without this acknowledgment, the appeal will not be evaluated.

Use the tab titled "Challenge Form" to challenge any particular location. If you would like to report an address not presenting on the map, please use the tab titled "Location Not Present on Map." You can also use this tab to report when the location is not presenting at the correct area.

Challenger acknowledges the following (click checkbox to acknowledge):

<p>The information on the Map may be challenged for conditions existing as of August 2, 2022 (the "As Of" date). Challenges based on changes occurring to broadband service after the As Of date will not be considered.</p>	
<p>When submitting a challenge, evidence must be submitted for every location challenged in support of changing the likely eligible or likely ineligible status. Documentation that is speculative, generalized, or vague will not be sufficient. You may use the Sworn Statement/Survey template provided. Supporting documentation must be provided in one pdf. Reference to the page number of the supporting evidence within the pdf must be noted in Challenge Form. Challenged locations without a referenced page will not be evaluated.</p>	
<p>The Office reserves the right to reject challenges for a variety of reasons, including but not limited to:</p> <ul style="list-style-type: none"> >> Challenges claiming buildout at a future date; >> Challenges received reflecting incomplete information, including lacking IA Location ID; >> Challenges to a provider's service that are submitted without supporting evidence; >> Multiple challenge forms submitted by a provider or a community; >> Challenges received after September 1, 2022; >> Challenges received without all checkboxes marked indicating acknowledgement of the terms. 	
<p>The Office will notify affected parties by posting to the website any notice of challenge received. Final agency decisions shall become final unless within 30 days of the posting of a final decision, a challenger or person or party aggrieved or adversely affected requests a contested case proceeding pursuant to Iowa Administrative Code chapter 129-6.</p>	



Broadband Map V5 Provider/Community Challenge Form

A. CHALLENGER INFORMATION

Entity/Community Name	Minburn Telephone Company
FRN (Provider Only)	5049895
Address	416 Chestnut Street, P.O. Box 206
City	Minburn
State	Iowa
Zip	50167

B. DESIGNATED CONTACT INFORMATION

Contact Name	Debra Lucht
Contact Phone Number	515-677-2264
Contact Email	debl@minburncomm.com

C. EXPLANATION

To the extent you believe additional explanation is required to ensure that you are communicating full and accurate information, please provide narrative to further explain your challenge.

The three locations located on Midland Trail south of Minburn, IA are currently in the Minburn Telephone Company service area and were constructed FTTH in 2010. Customers are capable of receiving broadband service of 1 G / 500 M today. All locations identified in Manning Heights, Granger, IA have FTTH which was constructed in 2015. Customer are capable of receiving broadband service of 1 G/500 M today.

D. ATTESTATION

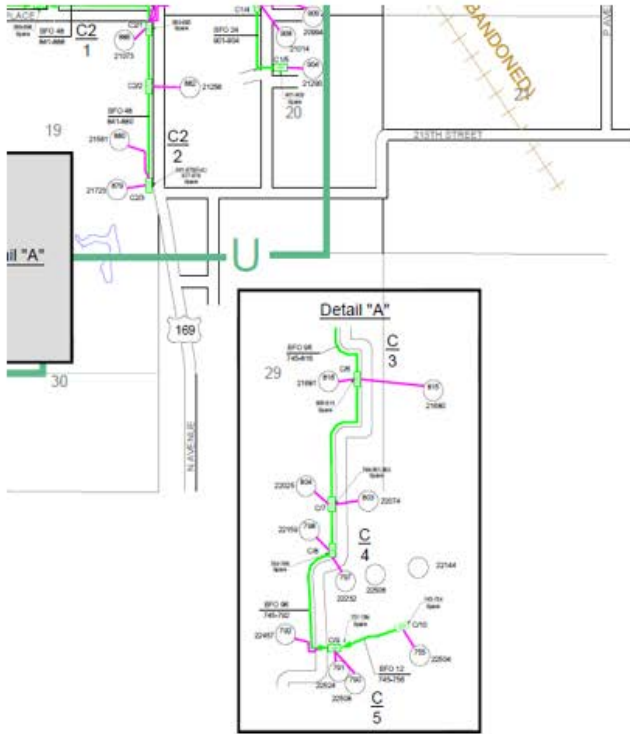
By signing and submitting this form, the authorized representative attests that to the best of the authorized representatives knowledge and belief, the information submitted through this challenge form is true and accurate, and the form is signed under the pains and penalties of perjury. By typing your name, you are affixing your signature to this form and attesting to the accuracy of the information submitted herein.

Authorized Signature:	
Title:	CEO/GM
Date:	8/30/2022

IA Location ID	Street Address	City	State	ZIP Code	No. of Units at address (house, multi-residential units)	Basis for Challenge	Challenge Detail	Fastest download speed in Mbps for this type of service (Enter 0-2000)	Fastest upload speed in Mbps for this type of service (Enter 0-2000)	Technology Type	Service Conditions The Map Should Reflect		Evidence: Upload all supporting information for this location in a single PDF. Enter the page number(s) in the cell below identifying the exact location of the proof in the PDF.				
											Is this location served, underserved, or unserved?	Technology Type	Sworn statement / Survey Response	Broadband study expressly citing location	Speed test at this location	Other	
37781	22508 MIDLAND TRA MINBURN	IA	50167	1	11-Provider not reflected on the map	Provider only: The Map does not correctly reflect service that I facilitate to this location		1000	500	Fiber						5	
102939	22504 MIDLAND TRA MINBURN	IA	50167	1	11-Provider not reflected on the map	Provider only: The Map does not correctly reflect service that I facilitate to this location		1000	500	Fiber						5	
383821	22457 MIDLAND TRA MINBURN	IA	50167	1	11-Provider not reflected on the map	Provider only: The Map does not correctly reflect service that I facilitate to this location		1000	500	Fiber						5	
755179	22524 MIDLAND TRA MINBURN	IA	50167	1	11-Provider not reflected on the map	Provider only: The Map does not correctly reflect service that I facilitate to this location		1000	500	Fiber						5	
52147	30628 191ST DRIVE	WOODWARD	IA	50276	1	11-Provider not reflected on the map	Provider only: The Map does not correctly reflect service that I facilitate to this location		1000	500	Fiber						6
59054	30748 190TH STREET	WOODWARD	IA	50276	1	11-Provider not reflected on the map	Provider only: The Map does not correctly reflect service that I facilitate to this location		1000	500	Fiber						6
49407	30528 191ST DRIVE	WOODWARD	IA	50276	1	11-Provider not reflected on the map	Provider only: The Map does not correctly reflect service that I facilitate to this location		1000	500	Fiber						6
102078	30514 190TH STREET	WOODWARD	IA	50276	1	11-Provider not reflected on the map	Provider only: The Map does not correctly reflect service that I facilitate to this location		1000	500	Fiber						6
188256	30594 191ST DRIVE	WOODWARD	IA	50276	1	11-Provider not reflected on the map	Provider only: The Map does not correctly reflect service that I facilitate to this location		1000	500	Fiber						6
438827	30587 191ST DRIVE	WOODWARD	IA	50276	1	11-Provider not reflected on the map	Provider only: The Map does not correctly reflect service that I facilitate to this location		1000	500	Fiber						6
465779	30625 191ST DRIVE	WOODWARD	IA	50276	1	11-Provider not reflected on the map	Provider only: The Map does not correctly reflect service that I facilitate to this location		1000	500	Fiber						6
504180	30531 191ST DRIVE	WOODWARD	IA	50276	1	11-Provider not reflected on the map	Provider only: The Map does not correctly reflect service that I facilitate to this location		1000	500	Fiber						6
518732	30519 191ST DRIVE	WOODWARD	IA	50276	1	11-Provider not reflected on the map	Provider only: The Map does not correctly reflect service that I facilitate to this location		1000	500	Fiber						6
721951	30708 190TH STREET	WOODWARD	IA	50276	1	11-Provider not reflected on the map	Provider only: The Map does not correctly reflect service that I facilitate to this location		1000	500	Fiber						6
821727	30568 191ST DRIVE	WOODWARD	IA	50276	1	11-Provider not reflected on the map	Provider only: The Map does not correctly reflect service that I facilitate to this location		1000	500	Fiber						6
903752	30500 191ST DRIVE	WOODWARD	IA	50276	1	11-Provider not reflected on the map	Provider only: The Map does not correctly reflect service that I facilitate to this location		1000	500	Fiber						6
903876	30501 191ST DRIVE	WOODWARD	IA	50276	1	11-Provider not reflected on the map	Provider only: The Map does not correctly reflect service that I facilitate to this location		1000	500	Fiber						6
958606	30566 190TH STREET	WOODWARD	IA	50276	1	11-Provider not reflected on the map	Provider only: The Map does not correctly reflect service that I facilitate to this location		1000	500	Fiber						6
1003308	30660 190TH STREET	WOODWARD	IA	50276	1	11-Provider not reflected on the map	Provider only: The Map does not correctly reflect service that I facilitate to this location		1000	500	Fiber						6
1146626	30626 190TH STREET	WOODWARD	IA	50276	1	11-Provider not reflected on the map	Provider only: The Map does not correctly reflect service that I facilitate to this location		1000	500	Fiber						6
1155595	30662 191ST DRIVE	WOODWARD	IA	50276	1	11-Provider not reflected on the map	Provider only: The Map does not correctly reflect service that I facilitate to this location		1000	500	Fiber						6
1235936	30592 190TH STREET	WOODWARD	IA	50276	1	11-Provider not reflected on the map	Provider only: The Map does not correctly reflect service that I facilitate to this location		1000	500	Fiber						6
1306052	30561 191ST DRIVE	WOODWARD	IA	50276	1	11-Provider not reflected on the map	Provider only: The Map does not correctly reflect service that I facilitate to this location		1000	500	Fiber						6
1358802	30744 191ST DRIVE	WOODWARD	IA	50276	1	11-Provider not reflected on the map	Provider only: The Map does not correctly reflect service that I facilitate to this location		1000	500	Fiber						6
1425511	30648 191ST DRIVE	WOODWARD	IA	50276	1	11-Provider not reflected on the map	Provider only: The Map does not correctly reflect service that I facilitate to this location		1000	500	Fiber						6
1469696	30663 191ST DRIVE	WOODWARD	IA	50276	1	11-Provider not reflected on the map	Provider only: The Map does not correctly reflect service that I facilitate to this location		1000	500	Fiber						6

Map 1:

As built map of Minburn rural exchange locations. Constructed in 2010. Purple lines from the fiber mainline (in green) identify the locations in which fiber drops have been constructed to the resident. No purple lines identify locations where service has not been constructed.



DALLAS CENTER EXCHANGE
QWEST COMMUNICATIONS

Plans & Spec Symbols	
▲	Cable Entrance Location & Label
▲	Fiber Entrance Location & Label
▲	Fiber Splitter Entrance Location & Label
▲	Network Location & Label
▲	Network Location & Label
▲	Facility Change
▲	LOC Location & Label
▲	Node Location & Label
▲	Subscriber Location
▲	Node & Street
▲	Plan Transfer Cable Location & Label
▲	Plan Cable Location & Label
▲	Drop Cable Location & Label
▲	Feeding Cable Location & Label
▲	Main Feeding Area
▲	LOC Feeding Area

N

**Minburn Rural Area
2010 Constructions Map**

Minburn Telephone Company
100 South Main Street
Minburn, IA 50851

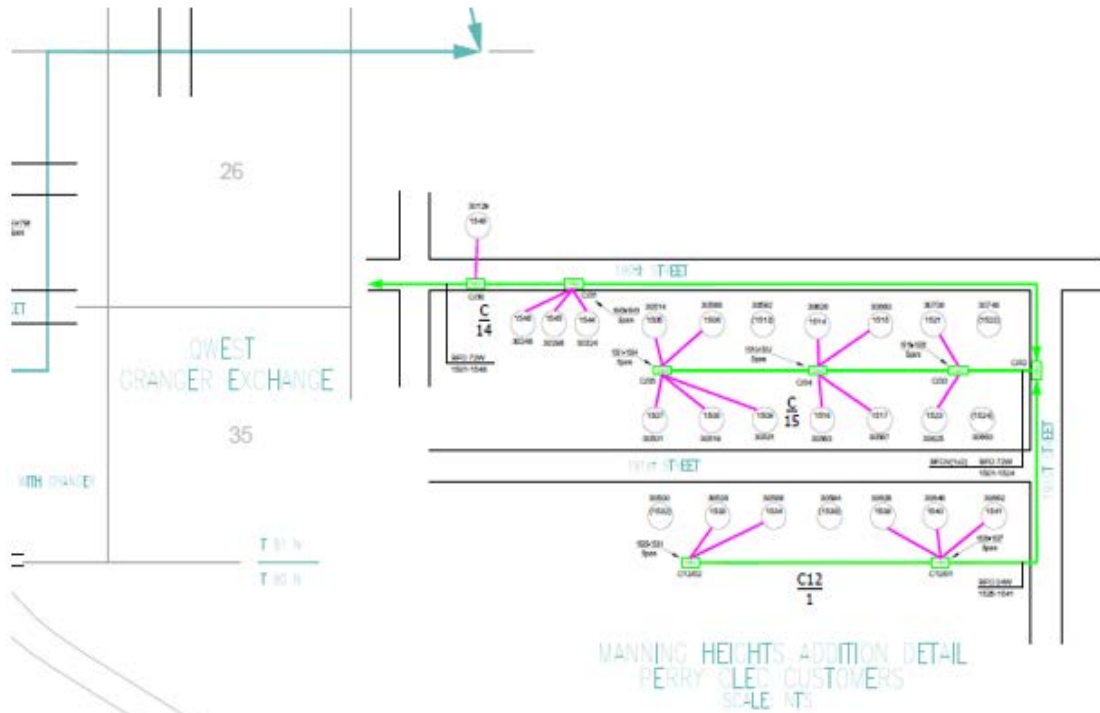
Vantage Point

2011 1/2 Minnesota St., Mitchell, South Dakota www.vantagepoint.com

Drawn By: VPS
Check: VPS
Checked By:
Approved By:
Designed By:
Reviewed By: MTC (2010) Layout Map
Reviewed By: MTC (2010) N. Side
Reviewed By: MTC (2010) S. Side
Reviewed By: MTC (2010) N. Side
Reviewed By: MTC (2010) S. Side
Reviewed By: MTC (2010) N. Side
Reviewed By: MTC (2010) S. Side
Printed Date: 10/1/10

Map 2

As built map of Manning Heights locations constructed in 2015. Purple lines from the fiber mainline (in green) identify the locations in which fiber drops have been constructed at the request of the resident. No purple lines identify locations where service has not been requested but is available.



MANNING HEIGHTS ADDITION DETAIL
PERRY CLEC CUSTOMERS
SCALE: N.T.S.

Legend

Copper Enclosure Location & Label	Fiber Enclosure Location & Label	Fiber Splice Enclosure Location & Label	Node & Street
Handhole Location & Label	Manhole Location & Label	Facility Change	Copper Cable Location & Label
Subscriber Location & Group	LOC Location & Label	Node Location & Label	Fiber Cable Location & Label
LOC Serving Area	Drop Cable Location & Label	Existing Cable Location & Label	Node Serving Area

**Woodward Rural Area
2015 Construction Map**

Minburn Telephone Company
100 South Main Street
Woodward, IA 50778

Vantage Point

2011 N. Milwaukee St., Mitchell, South Dakota www.vantagepoint.com
Map 04/03/08/11/12/13/14/15/16/17/18/19/20/21/22/23/24/25/26/27/28/29/30/31/32/33/34/35/36/37/38/39/40/41/42/43/44/45/46/47/48/49/50/51/52/53/54/55/56/57/58/59/60/61/62/63/64/65/66/67/68/69/70/71/72/73/74/75/76/77/78/79/80/81/82/83/84/85/86/87/88/89/90/91/92/93/94/95/96/97/98/99/100

Drawn By: GRS
Scale: N.T.S.
Checked By:
Approved By:
Designed By:
Reviewed By: 1/12/13 (Phase 8 Update)
Reviewed By: 1/12/13 (Cabling)
Reviewed By: 1/12/13 (Plan To Date)
Reviewed By: 1/12/13 (Site Data)
Reviewed By: 1/12/13 (Site Data)
Reviewed By:
Reviewed By:
Paper Size: 24" x 36"



Broadband Map v5 Community and Provider Challenge Form

The Office of the Chief Information Officer ("OCIO" or "Office") recently published the Statewide Broadband Availability Map version 5 ("Map v5"). Map v5 is designed to facilitate decisions concerning future spending under federally-funded broadband programs. Because Map v5 does not use the tiered structure envisioned by Iowa Code chapter 8B and because future federally-funded grant opportunities made available by the Office in accordance with Map v5 will not conform to Iowa Code chapter 8B, the map challenge process envisioned under Iowa Code section 8B.10 does not apply. However, the Office is making available a challenge process to allow public input into whether the map accurately reflects broadband coverage as of the publication date of Map v5 (the "As Of" date of Map v5).

The Office utilizes maps and data sources made available by the Federal Communications Commission (FCC) and/or developed or produced by contractors or third parties retained or utilized by the Office. These maps and corresponding data sources represent the status of Broadband in Iowa on the As Of date as reported by Communication Service Providers in Iowa. Unlike prior broadband coverage maps, Map v5 identifies broadband coverage by individual locations, making Map v5 far more granular than prior maps that displayed eligibility at the census block level.

Challenges to Map v5 will be based on presence or reliability of service and/or speed. Challengers will be required to provide for every location challenged an address and corresponding IA Location ID, to the extent a Location ID is available on the map. Challenges without this information may not be evaluated.

Every location on Map v5 reflects a status of 'likely eligible' or 'likely ineligible.' This status is based solely on speed and technology type. The eligibility of any particular location is contingent on the requirements associated with the federal funding being used to fund future Notices of Funding Availability ("NOFAs"). Eligibility determinations are subject to change over time. In addition, eligibility designations in no way guarantee facilitation of service in the future through state- or federally-funded broadband builds.

On August 2, 2022, the Office posted the final version of Broadband Availability Map v5 and opened a 30-calendar-day challenge window wherein anyone aggrieved or adversely affected by mapping determinations may challenge the Office's final determination of whether service at a particular location is accurately reflected.

This form is for PROVIDERS and COMMUNITIES only. Resident challengers should fill out the form via the Map on the website.

You must check next to each row that you have read and understood the terms of the challenge process. Without this acknowledgment, the appeal will not be evaluated.

Use the tab titled "Challenge Form" to challenge any particular location. If you would like to report an address not presenting on the map, please use the tab titled "Location Not Present on Map." You can also use this tab to report when the location is not presenting at the correct area.

Challenger acknowledges the following (click checkbox to acknowledge):

The information on the Map may be challenged for conditions existing as of August 2, 2022 (the "As Of" date). Challenges based on changes occurring to broadband service after the As Of date will not be considered.



When submitting a challenge, evidence must be submitted for every location challenged in support of changing the likely eligible or likely ineligible status. Documentation that is speculative, generalized, or vague will not be sufficient. You may use the Sworn Statement/Survey template provided. Supporting documentation must be provided in one pdf. Reference to the page number of the supporting evidence within the pdf must be noted in Challenge Form. Challenged locations without a referenced page will not be evaluated.



The Office reserves the right to reject challenges for a variety of reasons, including but not limited to:
 >> Challenges claiming buildout at a future date;
 >> Challenges received reflecting incomplete information, including lacking IA Location ID;
 >> Challenges to a provider's service that are submitted without supporting evidence;
 >> Multiple challenge forms submitted by a provider or a community;
 >> Challenges received after September 1, 2022;
 >> Challenges received without all checkboxes marked indicating acknowledgement of the terms.



The Office will notify affected parties by posting to the website any notice of challenge received. Final agency decisions shall become final unless within 30 days of the posting of a final decision, a challenger or person or party aggrieved or adversely affected requests a contested case proceeding pursuant to Iowa Administrative Code chapter 129-6.





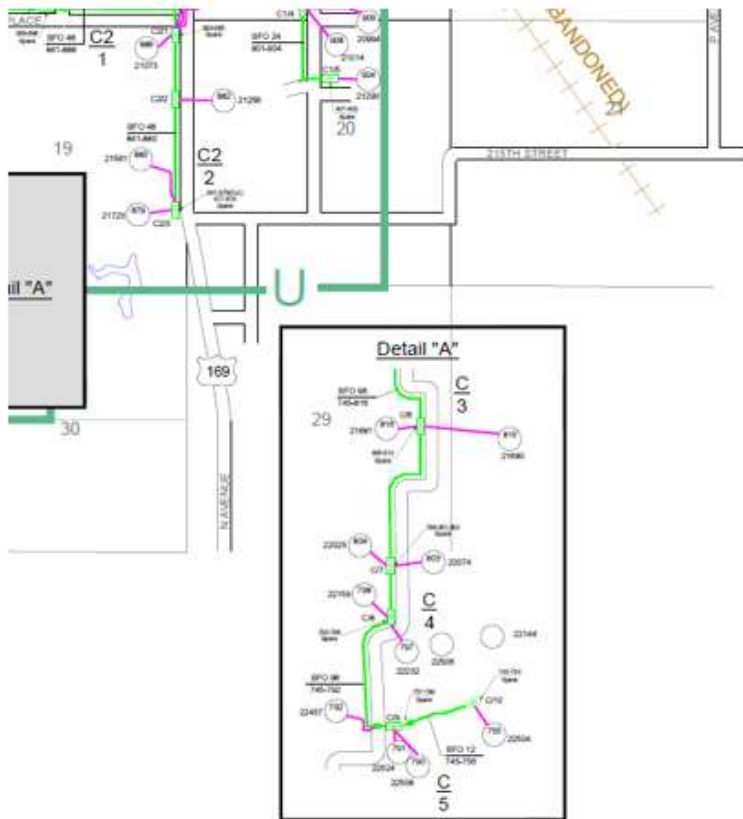
Broadband Map V5 Provider/Community Challenge Form

A. CHALLENGER INFORMATION	
Entity/Community Name	Minburn Telephone Company
FRN (Provider Only)	5049895
Address	416 Chestnut Street, P.O. Box 206
City	Minburn
State	Iowa
Zip	50167
B. DESIGNATED CONTACT INFORMATION	
Contact Name	Debra Lucht
Contact Phone Number	515-677-2264
Contact Email	debl@minburncomm.com
C. EXPLANATION	
To the extent you believe additional explanation is required to ensure that you are communicating full and accurate information, please provide narrative to further explain your challenge.	
The three locations located on Midland Trail south of Minburn, IA are currently in the Minburn Telephone Company service area and were constructed FTTH in 2010. Customers are capable of receiving broadband service of 1 G / 500 M today. All locations identified in Manning Heights, Granger, IA have FTTH which was constructed in 2015. Customer are capable of receiving broadband service of 1 G/500 M today.	
D. ATTESTATION	
By signing and submitting this form, the authorized representative attests that to the best of the authorized representatives knowledge and belief, the information submitted through this challenge form is true and accurate, and the form is signed under the pains and penalties of perjury. By typing your name, you are affixing your signature to this form and attesting to the accuracy of the information submitted herein.	
Authorized Signature:	<i>Debra Lucht</i>
Title:	CEO/GM
Date:	8/30/2022

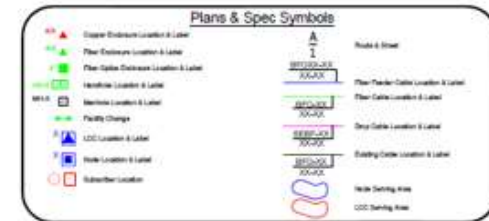
IA Location ID	Street Address	City	State	ZIP Code	No. of Units at address (house, multi-residential units)	Basis for Challenge	Challenge Detail	Fastest download speed in Mbps for this type of service (Enter 0-2000)	Fastest upload speed in Mbps for this type of service (Enter 0-2000)	Technology Type	Service Conditions The Map Should Reflect		Evidence: Upload all supporting information for this location in a single PDF. Enter the page number(s) in the cell below identifying the exact location of the proof in the PDF.			
											Is this location served, underserved, or unserved?	Technology Type	Sworn Statement/ Survey Response	Broadband study expressly citing location	Speed test at this location	Other
37781	22508 MIDLAND TRAI	MINBURN	IA	50167	1	11-Provider not reflected on the map	Provider only: The Map does not correctly reflect service that I facilitate to this location	1000	500	Fiber						5
102939	22504 MIDLAND TRAI	MINBURN	IA	50167	1	11-Provider not reflected on the map	Provider only: The Map does not correctly reflect service that I facilitate to this location	1000	500	Fiber						5
383821	22457 MIDLAND TRAI	MINBURN	IA	50167	1	11-Provider not reflected on the map	Provider only: The Map does not correctly reflect service that I facilitate to this location	1000	500	Fiber						5
755179	22524 MIDLAND TRAI	MINBURN	IA	50167	1	11-Provider not reflected on the map	Provider only: The Map does not correctly reflect service that I facilitate to this location	1000	500	Fiber						5
52147	30628 191ST DRIVE	WOODWARD	IA	50276	1	11-Provider not reflected on the map	Provider only: The Map does not correctly reflect service that I facilitate to this location	1000	500	Fiber						6
59054	30748 190TH STREET	WOODWARD	IA	50276	1	11-Provider not reflected on the map	Provider only: The Map does not correctly reflect service that I facilitate to this location	1000	500	Fiber						6
49407	30528 191ST DRIVE	WOODWARD	IA	50276	1	11-Provider not reflected on the map	Provider only: The Map does not correctly reflect service that I facilitate to this location	1000	500	Fiber						6
102078	30514 190TH STREET	WOODWARD	IA	50276	1	11-Provider not reflected on the map	Provider only: The Map does not correctly reflect service that I facilitate to this location	1000	500	Fiber						6
186256	30594 191ST DRIVE	WOODWARD	IA	50276	1	11-Provider not reflected on the map	Provider only: The Map does not correctly reflect service that I facilitate to this location	1000	500	Fiber						6
438827	30587 191ST DRIVE	WOODWARD	IA	50276	1	11-Provider not reflected on the map	Provider only: The Map does not correctly reflect service that I facilitate to this location	1000	500	Fiber						6
465779	30625 191ST DRIVE	WOODWARD	IA	50276	1	11-Provider not reflected on the map	Provider only: The Map does not correctly reflect service that I facilitate to this location	1000	500	Fiber						6
504180	30531 191ST DRIVE	WOODWARD	IA	50276	1	11-Provider not reflected on the map	Provider only: The Map does not correctly reflect service that I facilitate to this location	1000	500	Fiber						6
518732	30519 191ST DRIVE	WOODWARD	IA	50276	1	11-Provider not reflected on the map	Provider only: The Map does not correctly reflect service that I facilitate to this location	1000	500	Fiber						6
721951	30708 190TH STREET	WOODWARD	IA	50276	1	11-Provider not reflected on the map	Provider only: The Map does not correctly reflect service that I facilitate to this location	1000	500	Fiber						6
821727	30568 191ST DRIVE	WOODWARD	IA	50276	1	11-Provider not reflected on the map	Provider only: The Map does not correctly reflect service that I facilitate to this location	1000	500	Fiber						6
903752	30500 191ST DRIVE	WOODWARD	IA	50276	1	11-Provider not reflected on the map	Provider only: The Map does not correctly reflect service that I facilitate to this location	1000	500	Fiber						6
903876	30501 191ST DRIVE	WOODWARD	IA	50276	1	11-Provider not reflected on the map	Provider only: The Map does not correctly reflect service that I facilitate to this location	1000	500	Fiber						6
958606	30566 190TH STREET	WOODWARD	IA	50276	1	11-Provider not reflected on the map	Provider only: The Map does not correctly reflect service that I facilitate to this location	1000	500	Fiber						6
1003308	30660 190TH STREET	WOODWARD	IA	50276	1	11-Provider not reflected on the map	Provider only: The Map does not correctly reflect service that I facilitate to this location	1000	500	Fiber						6
1146526	30626 190TH STREET	WOODWARD	IA	50276	1	11-Provider not reflected on the map	Provider only: The Map does not correctly reflect service that I facilitate to this location	1000	500	Fiber						6
1155595	30662 191ST DRIVE	WOODWARD	IA	50276	1	11-Provider not reflected on the map	Provider only: The Map does not correctly reflect service that I facilitate to this location	1000	500	Fiber						6
1235936	30592 190TH STREET	WOODWARD	IA	50276	1	11-Provider not reflected on the map	Provider only: The Map does not correctly reflect service that I facilitate to this location	1000	500	Fiber						6
1306052	30563 191ST DRIVE	WOODWARD	IA	50276	1	11-Provider not reflected on the map	Provider only: The Map does not correctly reflect service that I facilitate to this location	1000	500	Fiber						6
1358802	30744 191ST DRIVE	WOODWARD	IA	50276	1	11-Provider not reflected on the map	Provider only: The Map does not correctly reflect service that I facilitate to this location	1000	500	Fiber						6
1425521	30648 191ST DRIVE	WOODWARD	IA	50276	1	11-Provider not reflected on the map	Provider only: The Map does not correctly reflect service that I facilitate to this location	1000	500	Fiber						6
1469696	30663 191ST DRIVE	WOODWARD	IA	50276	1	11-Provider not reflected on the map	Provider only: The Map does not correctly reflect service that I facilitate to this location	1000	500	Fiber						6

Map 1:

As built map of Minburn rural exchange locations. Constructed in 2010. Purple lines from the fiber mainline (in green) identify the locations in which fiber drops have been constructed to the resident. No purple lines identify locations where service has not been constructed.



DALLAS CENTER EXCHANGE
QWEST COMMUNICATIONS



Minburn Rural Area 2010 Constructions Map <small>as built</small>		Drawn By: VPS Check By: VPS Approved By:
Minburn Telephone Company 101 South Main Street Minburn, IA 52270		Designed By: Reviewed By: MTC (MTC) (MTC) (MTC) Checked By: MTC (MTC) (MTC) (MTC) Approved By: MTC (MTC) (MTC) (MTC)
Vantage Point 2011 N. Minnesota St., Minnetonka, MN 55345 <small>Map Distribution: This map is provided as a courtesy and is not a contract. It is subject to change without notice.</small>		Project No: 08-10-10-10-10-10 Sheet No: 08-10-10-10-10-10

