

## Broadband Map v5 Community and Provider Challenge Form

The Office of the Chief Information Officer ("OCIO" or "Office") recently published the Statewide Broadband Availability Map version 5 ("Map v5"). Map v5 is designed to facilitate decisions concerning future spending under federally-funded broadband programs. Because Map v5 does not use the tiered structure envisioned by Iowa Code chapter 8B and because future federally-funded grant opportunities made available by the Office in accordance with Map v5 will not conform to Iowa Code chapter 8B, the map challenge process envisioned under Iowa Code section 8B.10 does not apply. However, the Office is making available a challenge process to allow public input into whether the map accurately reflects broadband coverage as of the publication date of Map v5 (the "As Of" date of Map v5).

The Office utilizes maps and data sources made available by the Federal Communications Commission (FCC) and/or developed or produced by contractors or third parties retained or utilized by the Office. These maps and corresponding data sources represent the status of Broadband in Iowa on the As Of date as reported by Communication Service Providers in Iowa. Unlike prior broadband coverage maps, Map v5 identifies broadband coverage by individual locations, making Map v5 far more granular than prior maps that displayed eligibility at the census block level.

Challenges to Map v5 will be based on presence or reliability of service and/or speed. Challengers will be required to provide for every location challenged an address and corresponding IA Location ID, to the extent a Location ID is available on the map. Challenges without this information may not be evaluated.

Every location on Map v5 reflects a status of 'likely eligible' or 'likely ineligible.' This status is based solely on speed and technology type. The eligibility of any particular location is contingent on the requirements associated with the federal funding being used to fund future Notices of Funding Availability ("NOFAs"). Eligibility determinations are subject to change over time. In addition, eligibility designations in no way guarantee facilitation of service in the future through state- or federally-funded broadband builds.

On August 2, 2022, the Office posted the final version of Broadband Availability Map v5 and opened a 30-calendar-day challenge window wherein anyone aggrieved or adversely affected by mapping determinations may challenge the Office's final determination of whether service at a particular location is accurately reflected.

This form is for PROVIDERS and COMMUNITIES only. Resident challengers should fill out the form via the Map on the website.

You must check next to each row that you have read and understood the terms of the challenge process. Without this acknowledgment, the appeal will not be evaluated.

Use the tab titled "Challenge Form" to challenge any particular location. If you would like to report an address not presenting on the map, please use the tab titled "Location Not Present on Map." You can also use this tab to report when the location is not presenting at the correct area.

**Challenger acknowledges the following (click checkbox to acknowledge):**

<p>The information on the Map may be challenged for conditions existing as of August 2, 2022 (the "As Of" date). Challenges based on changes occurring to broadband service after the As Of date will not be considered.</p>		
<p>When submitting a challenge, evidence must be submitted for every location challenged in support of changing the likely eligible or likely ineligible status. Documentation that is speculative, generalized, or vague will not be sufficient. You may use the Sworn Statement/Survey template provided. Supporting documentation must be provided in one pdf. Reference to the page number of the supporting evidence within the pdf must be noted in Challenge Form. Challenged locations without a referenced page will not be evaluated.</p>		
<p>The Office reserves the right to reject challenges for a variety of reasons, including but not limited to:</p> <ul style="list-style-type: none"> <li>&gt;&gt; Challenges claiming buildout at a future date;</li> <li>&gt;&gt; Challenges received reflecting incomplete information, including lacking IA Location ID;</li> <li>&gt;&gt; Challenges to a provider's service that are submitted without supporting evidence;</li> <li>&gt;&gt; Multiple challenge forms submitted by a provider or a community;</li> <li>&gt;&gt; Challenges received after September 1, 2022;</li> <li>&gt;&gt; Challenges received without all checkboxes marked indicating acknowledgement of the terms.</li> </ul>		
<p>The Office will notify affected parties by posting to the website any notice of challenge received. Final agency decisions shall become final unless within 30 days of the posting of a final decision, a challenger or person or party aggrieved or adversely affected requests a contested case proceeding pursuant to Iowa Administrative Code chapter 129-6.</p>		



## Broadband Map V5 Provider/Community Challenge Form

### A. CHALLENGER INFORMATION

Entity/Community Name	East Buchanan Telephone Co-op
FRN (Provider Only)	0002557627
Address	214 Third St. North
City	Winthrop
State	Iowa
Zip	50682

### B. DESIGNATED CONTACT INFORMATION

Contact Name	Roger Olsen
Contact Phone Number	319-935-3011
Contact Email	<a href="mailto:ebtctech@eastbuchanan.com">ebtctech@eastbuchanan.com</a>

### C. EXPLANATION

To the extent you believe additional explanation is required to ensure that you are communicating full and accurate information, please provide narrative to further explain your challenge.

We have areas that are owned by the county and state for recreation use. Also have addresses that we have built fiber to that was along cellular backhaul routes which can also serve locations in 10 days upon request.

### D. ATTESTATION

By signing and submitting this form, the authorized representative attests that to the best of the authorized representatives knowledge and belief, the information submitted through this challenge form is true and accurate, and the form is signed under the pains and penalties of perjury. By typing your name, you are affixing your signature to this form and attesting to the accuracy of the information submitted herein.

Authorized Signature:	Roger Olsen
Title:	Plant Manager
Date:	8/29/2022






# OCIO Broadband Map v5 – EBTC (Provider) Challenge

Page 1 of 38

Locate ID: 294684

 Location ✕

Lead	Location	Coordinates
2514	QUASQUETON DIAGONAL BOULEVARD	42.427696, -91.808512

Tax District	Map Number	Wirecenter	Remote
AURORA		EBTC	QUASQUETON

Part Number	Description	Units
SEB4F	BURIED 4 FIBER DROP	358.00

Work Order	Date Placed	Posted Date	Distance To CO
2792001	10/25/2021		0


Cable Counts

Trace Options

Status-CableID/Pair:

Dispersion:


Report Type:



# OCIO Broadband Map v5 – EBTC (Provider) Challenge

Page 2 of 38

Location ID:602889

 Location X

Lead	Location	Coordinates
2045	PINE CREEK AVENUE	42.490266, -91.787274


Tax District	Map Number	Wirecenter	Remote
AURORA		EBTC	WINTHROP

Part Number	Description	Units
SEB4F	BURIED 4 FIBER DROP	296.00

Work Order	Date Placed	Posted Date	Distance To CO
2791902	10/06/2021		0

**Cable Counts**


**Trace Options**

**Status-CableID/Pair:**  **Dispersion:**  **Report Type:**  

# OCIO Broadband Map v5 – EBTC (Provider) Challenge

Page 3 of 38

Location ID:102272

 Location X

Lead	Location	Coordinates
TAYLOR AVENUE	1290	42.600766, -91.706472

Tax District	Map Number	Wirecenter	Remote
AURORA		EBTC	AURORA

Part Number	Description	Units
SEB4F	BURIED 4 FIBER DROP	116.00
BFO(4)	FIBER OPTIC CABLE 4 FIBER	690.00

Work Order	Date Placed	Posted Date	Distance To CO
2791701	10/24/2019		0


Cable Counts

Trace Options

Status-CableID/Pair:

Dispersion:

Report Type:






# OCIO Broadband Map v5 – EBTC (Provider) Challenge

Page 4 of 38

Locate ID:141234

 Location X

Lead	Location	Coordinates
140TH STREET	2257	42.585828, -91.834551

Tax District	Map Number	Wirecenter	Remote
AURORA		EBTC	OUTSIDE

Part Number	Description	Units
SEB4F	BURIED 4 FIBER DROP	120.00

Work Order	Date Placed	Posted Date	Distance To CO
2791701	10/24/2018		0


Cable Counts

Trace Options

Status-CableID/Pair:

Dispersion:


Report Type:



# OCIO Broadband Map v5 – EBTC (Provider) Challenge

Page 5 of 38

Locate ID:1009153

 Location X

Lead	Location	Coordinates
140TH STREET	2180	42.585246, -91.849616

Tax District	Map Number	Wirecenter	Remote
AURORA		EBTC	OUTSIDE

Part Number	Description	Units
SEB4F	BURIED 4 FIBER DROP	226.00

Work Order	Date Placed	Posted Date	Distance To CO
2791701	10/24/2018		0


Cable Counts

Trace Options

Status-CableID/Pair:

Dispersion:

Report Type:



# OCIO Broadband Map v5 – EBTC (Provider) Challenge

Page 6 of 38

Location ID: 127

 Location ✕

Lead	Location	Coordinates
140TH STREET	2173	42.586244, -91.850612

Tax District	Map Number	Wirecenter	Remote
AURORA		EBTC	OUTSIDE

Part Number	Description	Units
SEB4F	BURIED 4 FIBER DROP	596.00

Work Order	Date Placed	Posted Date	Distance To CO
2791701	10/24/2018		0


Cable Counts

Trace Options

Status-CableID/Pair:

Dispersion:


Report Type:



# OCIO Broadband Map v5 – EBTC (Provider) Challenge

Page 7 of 38

Location ID: 403966

 Location ✕

Lead	Location	Coordinates
140TH STREET	2071	42.585948, -91.870832

Tax District	Map Number	Wirecenter	Remote
AURORA		EBTC	OUTSIDE

Part Number	Description	Units
SEB4F	BURIED 4 FIBER DROP	238.00

Work Order	Date Placed	Posted Date	Distance To CO
2791701	10/24/2018		0


Cable Counts

Trace Options

Status-CableID/Pair:

Dispersion:


Report Type:



# OCIO Broadband Map v5 – EBTC (Provider) Challenge

Page 8 of 38

Location ID: 895487

 Location X

Lead	Location	Coordinates
140TH STREET	2069	42.585823, -91.871101

Tax District	Map Number	Wirecenter	Remote
AURORA		EBTC	OUTSIDE


Part Number	Description	Units
SEB4F	BURIED 4 FIBER DROP	194.00

Work Order	Date Placed	Posted Date	Distance To CO
2791701	10/24/2018		0

Cable Counts

Trace Options


Status-CableID/Pair:  Dispersion:  Report Type:



# OCIO Broadband Map v5 – EBTC (Provider) Challenge

Page 9 of 38

Location ID:836891

 Location X

Lead	Location	Coordinates
140TH STREET	1894	42.584565, -91.905740

Tax District	Map Number	Wirecenter	Remote
AURORA		EBTC	OUTSIDE

Part Number	Description	Units
SEB4F	BURIED 4 FIBER DROP	188.00

Work Order	Date Placed	Posted Date	Distance To CO
2791701	10/24/2018		0


Cable Counts

Trace Options

Status-CableID/Pair:

Dispersion:


Report Type:



# OCIO Broadband Map v5 – EBTC (Provider) Challenge

Page 10 of 38

Location ID: 1344794

 Location ✕

Lead	Location	Coordinates
FONTANA BULEVARD	1359	42.590938, -91.905179


Tax District	Map Number	Wirecenter	Remote
AURORA		EBTC	OUTSIDE

Part Number	Description	Units
SEB4F	BURIED 4 FIBER DROP	112.00

Work Order	Date Placed	Posted Date	Distance To CO
2791701	10/24/2018		0

**Cable Counts**

**Trace Options**

**Status-CableID/Pair:**  **Dispersion:**  **Report Type:**  

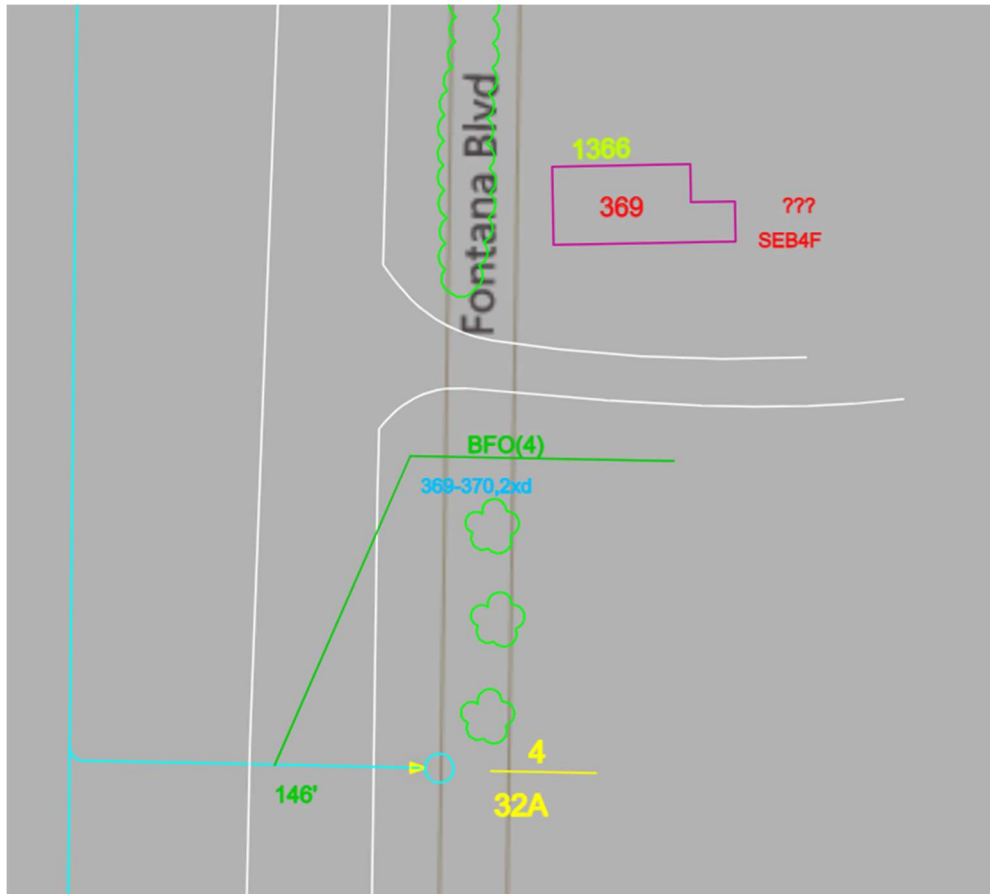
# OCIO Broadband Map v5 – EBTC (Provider) Challenge

Page 11 of 38

Location ID: 346883

1366 Fontana Blvd.	Hazleton	IA	50641
--------------------	----------	----	-------

Fiber in R.O.W. Can get service within 10 Days.





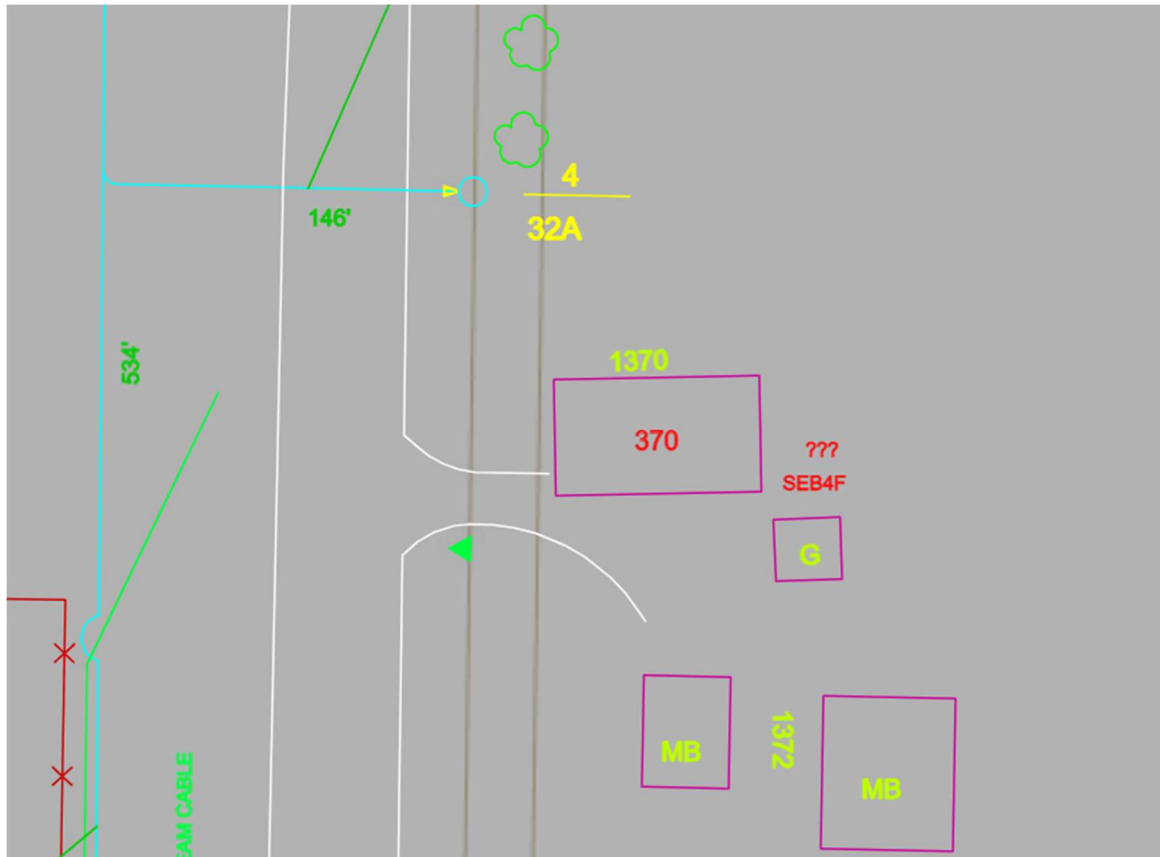
## OCIO Broadband Map v5 – EBTC (Provider) Challenge

Page 12 of 38

Location ID: 597941

1370 Fontana Blvd.	Hazleton	IA	50641
--------------------	----------	----	-------

Fiber in R.O.W. Can give service within 10 days.



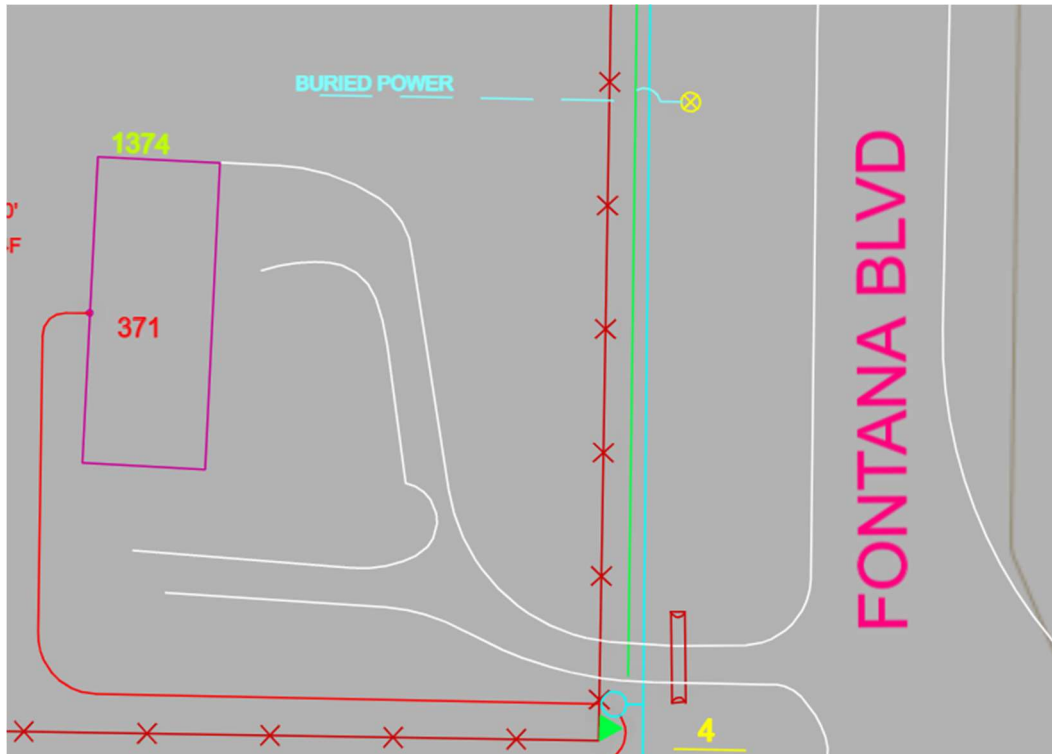
# OCIO Broadband Map v5 – EBTC (Provider) Challenge

Page 13 of 38

Location ID: 1143760

1379 Fontana Blvd.	Hazleton	IA	50641
--------------------	----------	----	-------

Fiber in R.O.W. Can get service within 10 days.



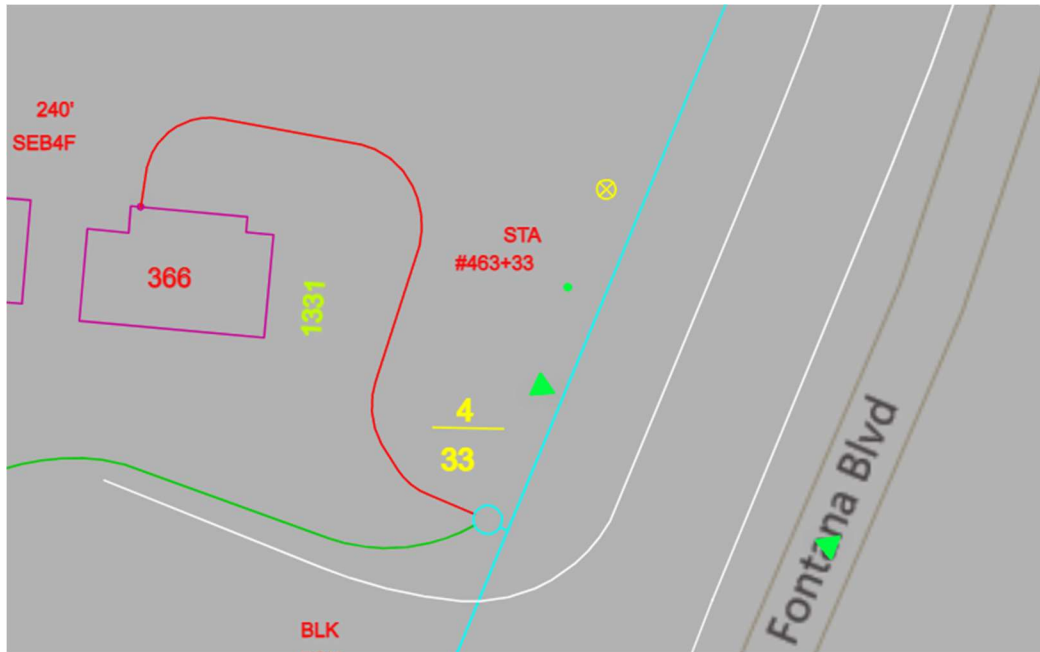
# OCIO Broadband Map v5 – EBTC (Provider) Challenge

Page 14 of 38

Location ID: 294403

1331 Fontana Blvd.	Hazleton	IA	50641
--------------------	----------	----	-------

Fiber in R.O.W. Can get service within 10 days.



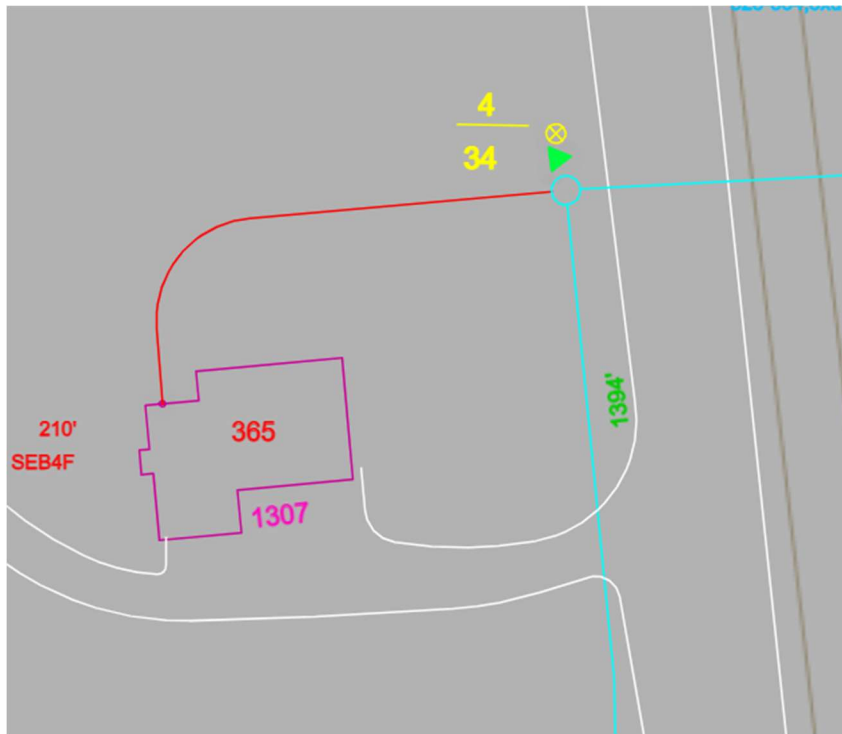
# OCIO Broadband Map v5 – EBTC (Provider) Challenge

Page 15 of 38

Location ID: 1268218

1307 Fontana Blvd.	Hazleton	IA	50641
--------------------	----------	----	-------

Fiber in R.O.W. Can get service within 10 days.



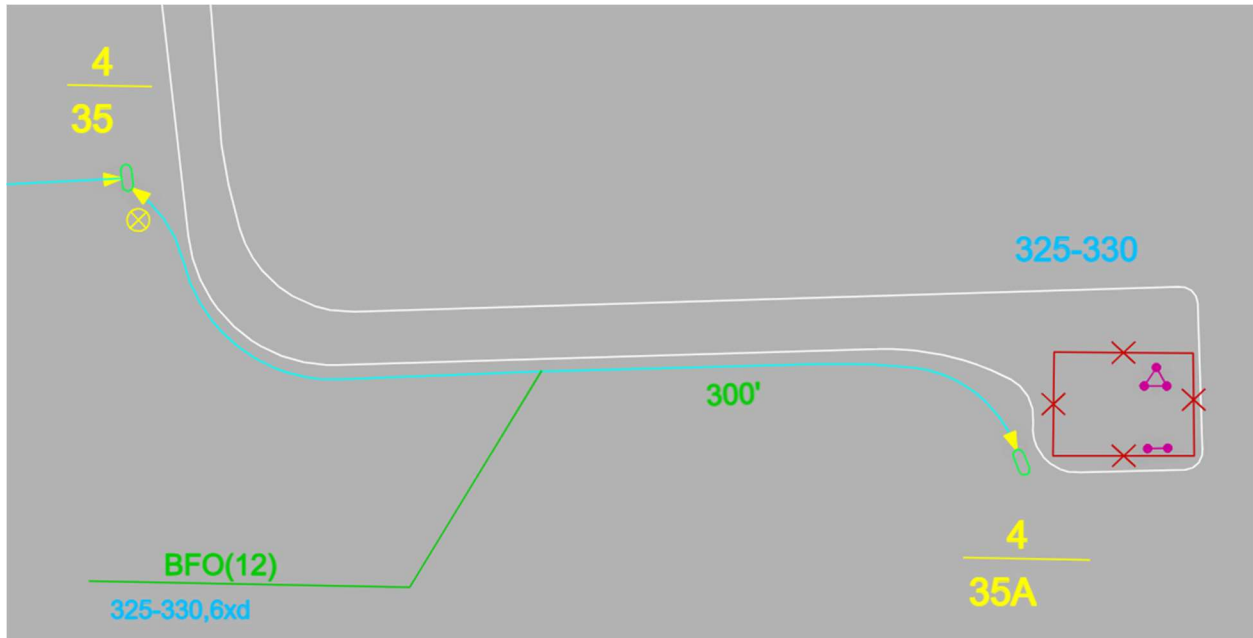
# OCIO Broadband Map v5 – EBTC (Provider) Challenge

Page 16 of 38

Location ID: 977138

1302 Jackson Ave.	Hazleton	IA	50641
-------------------	----------	----	-------

East Buchanan Telephone Co-op owned cellular tower site.



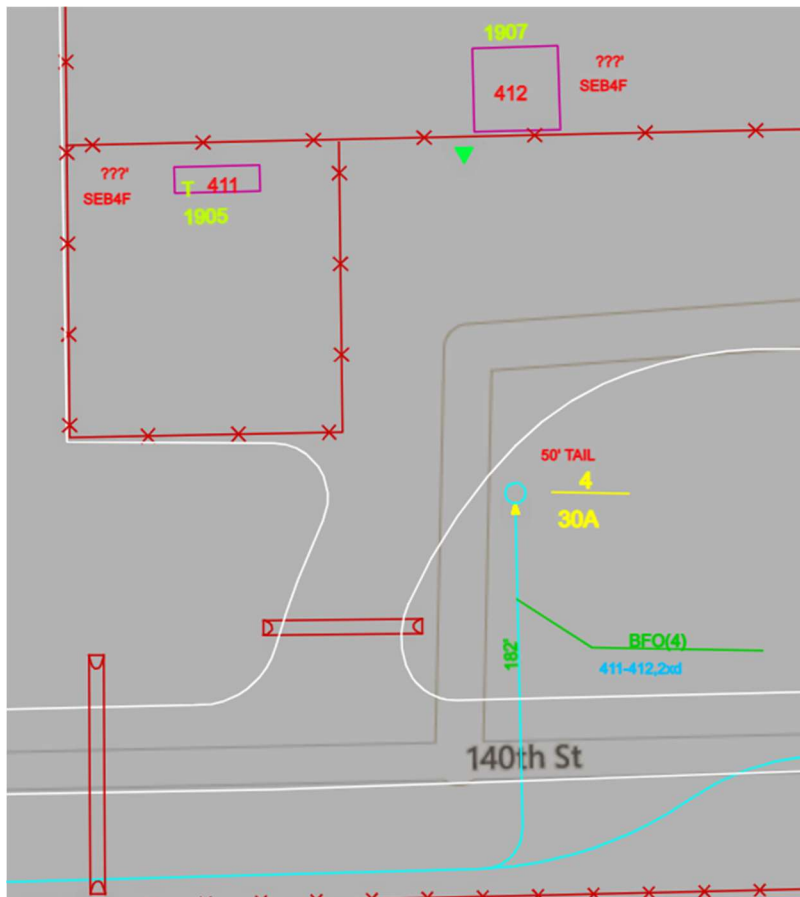
## OCIO Broadband Map v5 – EBTC (Provider) Challenge

Page 17 of 38

Location ID: 136640

1905 140th St.	Hazleton	IA	50641
----------------	----------	----	-------

Fiber in R.O.W. Can get service within 10 days.



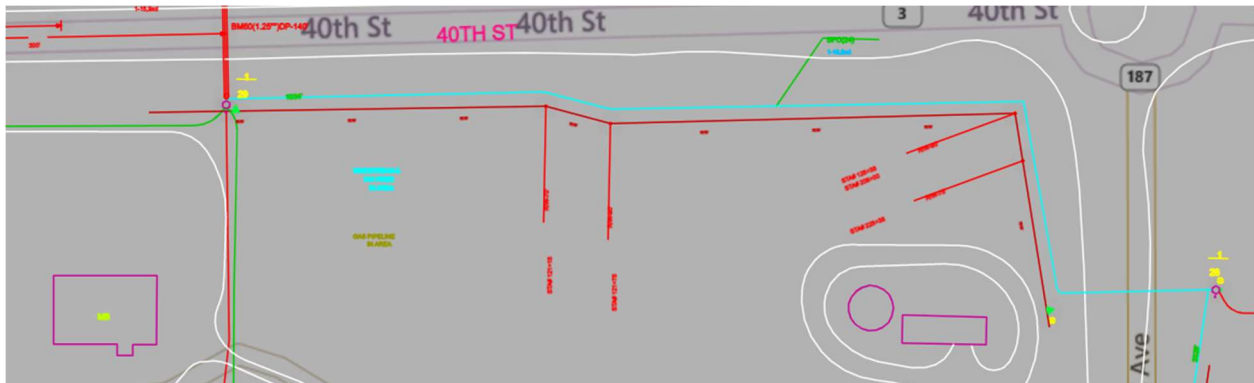
# OCIO Broadband Map v5 – EBTC (Provider) Challenge

Page 18 of 38

Location ID: 64204

3931 C Ave.	Arlington	IA	50606
-------------	-----------	----	-------

Fiber in R.O.W. Can get service within 10 days.



## OCIO Broadband Map v5 – EBTC (Provider) Challenge

Page 19 of 38

Location ID: 899107

3209 40th St.	Arlington	IA	50606
---------------	-----------	----	-------

Fiber in R.O.W. Can get service within 10 days.





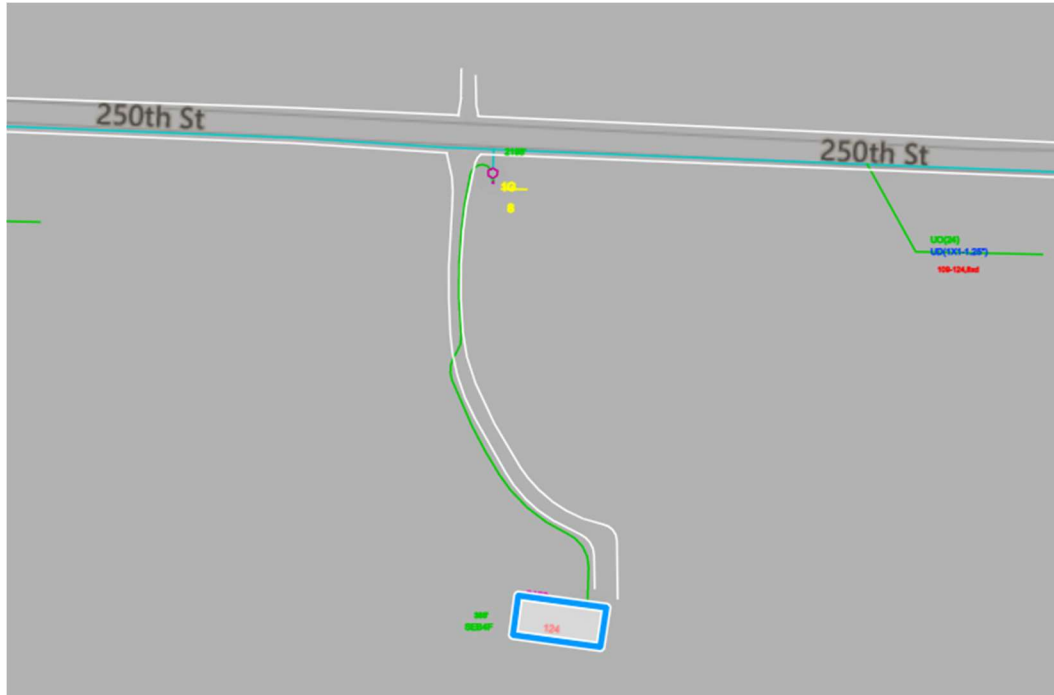
# OCIO Broadband Map v5 – EBTC (Provider) Challenge

Page 20 of 38

Location ID: None

Address: 2450 250<sup>th</sup> St.; Independence, Iowa 50644

Fiber to house. Can get service within 10 days.



## OCIO Broadband Map v5 – EBTC (Provider) Challenge

Page 21 of 38

Location ID: None

Address: 828 Linn St. Quasqueton, Iowa

Fiber to house. Can get service within 10 days.



# OCIO Broadband Map v5 – EBTC (Provider) Challenge

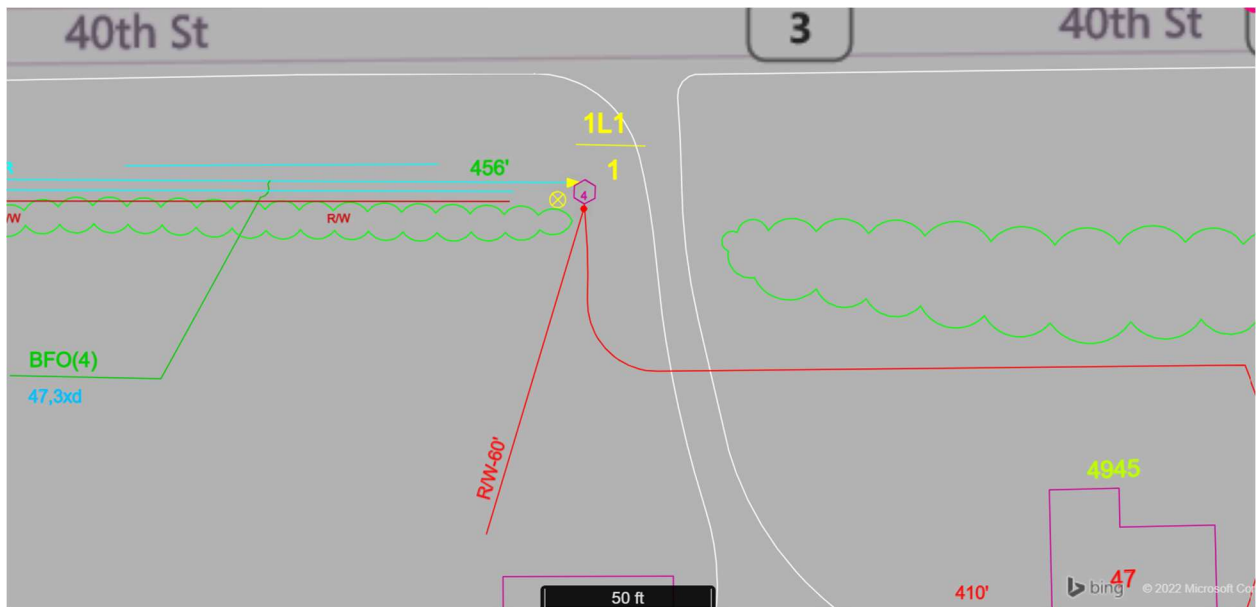
Page 22 of 38

Location ID: 975567

4945 40th St.	Lamont	IA	50650
---------------	--------	----	-------

EBTC fiber in R.O.W

Can get service within 10 days.



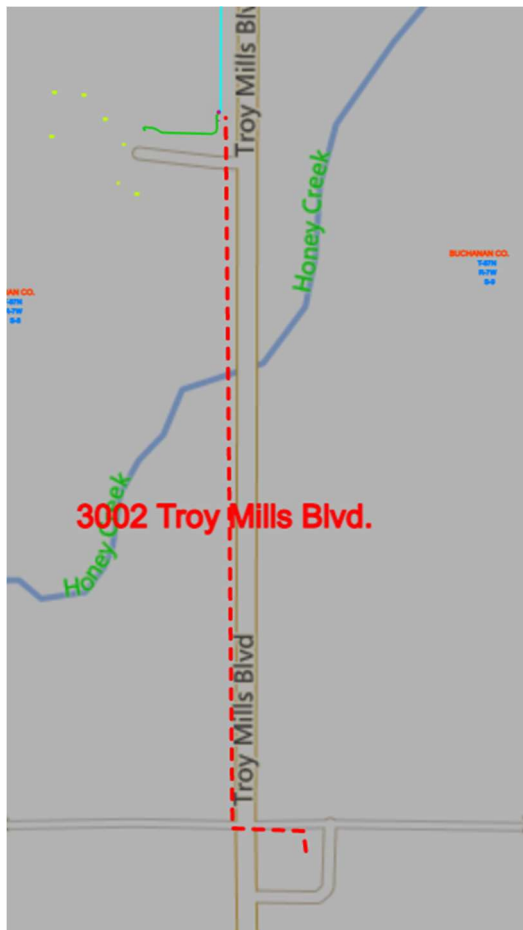
# OCIO Broadband Map v5 – EBTC (Provider) Challenge

Page 23 of 38

Location ID: 440641

3002 Troy Mills Blvd.	Winthrop	IA	50682
-----------------------	----------	----	-------

Has account with EBTC fiber under Joel Peyton.



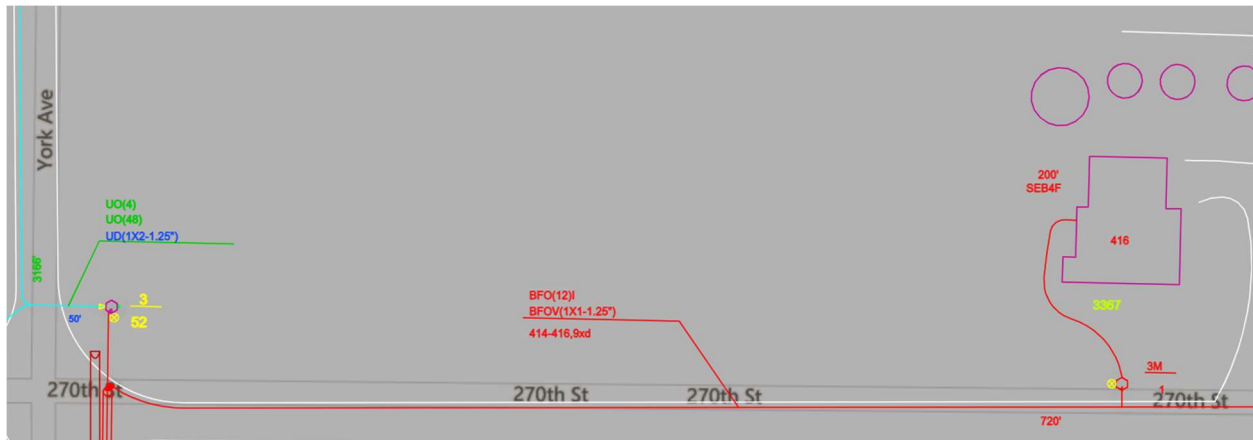
# OCIO Broadband Map v5 – EBTC (Provider) Challenge

Page 24 of 38

Location ID: 728295

3367 270th St.	Masonville	IA	50654
----------------	------------	----	-------

Has account with EBTC fiber under Sean Dolan



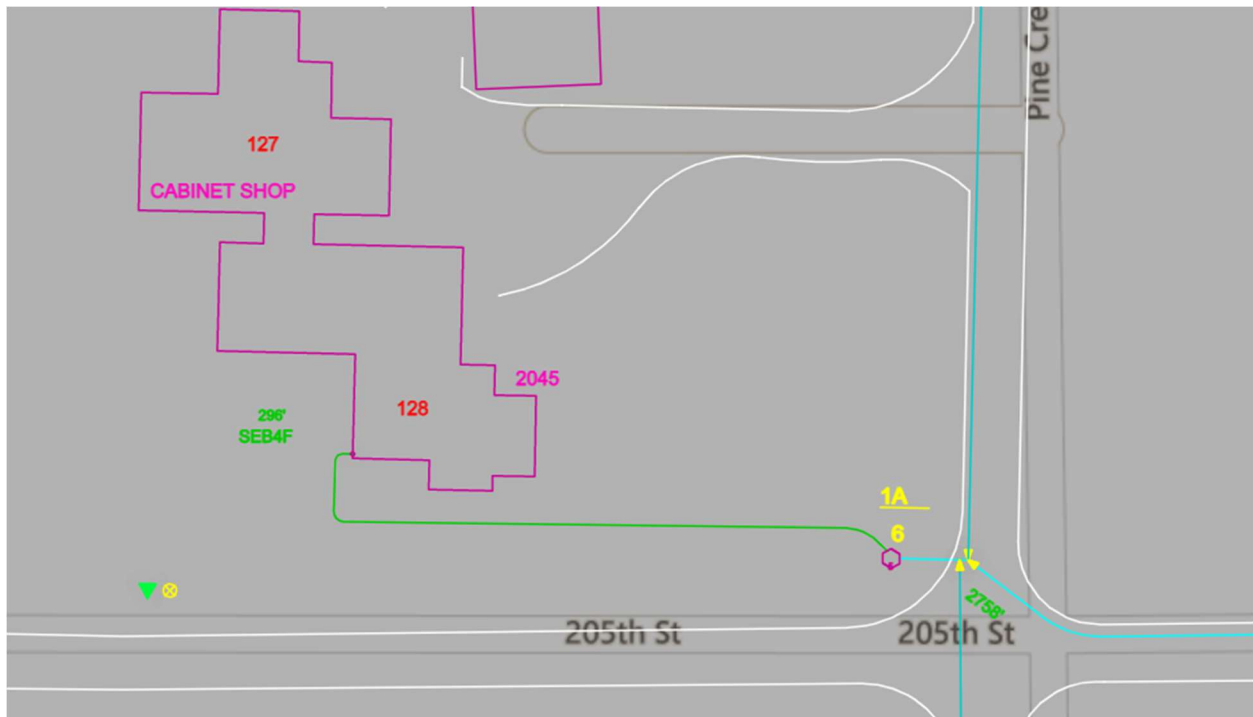
# OCIO Broadband Map v5 – EBTC (Provider) Challenge

Page 25 of 38

Location ID: 602889

2045 Pine Creek Ave.	Winthrop	IA	50682
----------------------	----------	----	-------

NOFA 3




# OCIO Broadband Map v5 – EBTC (Provider) Challenge

Page 26 of 38

Location ID: 1154337

ACAM Can get service within 10 days.

 Location ✕

Lead	Location	Coordinates
1899	PINE CREEK AVENUE	42.512119, -91.786796


Tax District	Map Number	Wirecenter	Remote
AURORA		EBTC	WINTHROP


Part Number	Description	Units
SEB4F	BURIED 4 FIBER DROP	286.00


Work Order	Date Placed	Posted Date	Distance To CO
2791902	10/04/2021		0


**Cable Counts**

**Trace Options**

**Status-CableID/Pair:**  

**Dispersion:**  

**Report Type:**  





# OCIO Broadband Map v5 – EBTC (Provider) Challenge

Page 27 of 38

Location ID: 99336

NOFA 3

 Location 

Lead	Location	Coordinates
250TH STREET	2418	42.428979, -91.801145

Tax District	Map Number	Wirecenter	Remote
AURORA		EBTC	QUASQUETON

Part Number	Description	Units
SEB4F	BURIED 4 FIBER DROP	204.00

Work Order	Date Placed	Posted Date	Distance To CO
2792002	08/27/2021		0


Cable Counts

Trace Options

Status-CableID/Pair:

Dispersion:

Report Type:






# OCIO Broadband Map v5 – EBTC (Provider) Challenge

Page 28 of 38

Location ID: 299230

NOFA 3

 Location X

Lead	Location	Coordinates
250TH STREET	2420	42.428255, -91.801106

Tax District	Map Number	Wirecenter	Remote
AURORA		EBTC	QUASQUETON

Part Number	Description	Units
UO(4)	UG 4 FIBER OPTIC CABLE	148.00
SEB4F	BURIED 4 FIBER DROP	512.00

Work Order	Date Placed	Posted Date	Distance To CO
2792002	08/27/2021		0


Cable Counts

Trace Options

Status-CableID/Pair:

Dispersion:

Report Type:




# OCIO Broadband Map v5 – EBTC (Provider) Challenge

Page 29 of 38

Location ID: 596349

NOFA 3

 Location ✕

Lead	Location	Coordinates
250TH STREET	2431A	42.430281, -91.798649

Tax District	Map Number	Wirecenter	Remote
AURORA		EBTC	QUASQUETON

Part Number	Description	Units
SEB4F	BURIED 4 FIBER DROP	548.00

Work Order	Date Placed	Posted Date	Distance To CO
2792002	08/27/2021		0


Cable Counts

Trace Options

Status-CableID/Pair:

Dispersion:

Report Type:



# OCIO Broadband Map v5 – EBTC (Provider) Challenge

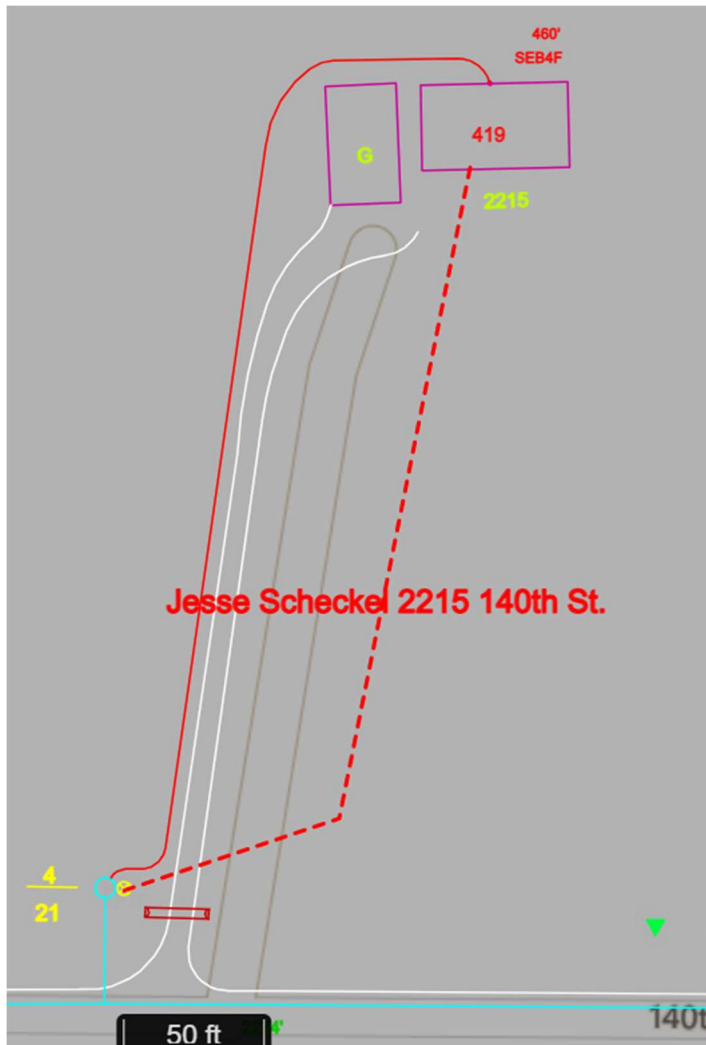
Page 30 of 38

Location ID: 577185

2215 140th St.	Hazleton	IA	50641
----------------	----------	----	-------

Installed 3/3/2021


Account number 308002831



# OCIO Broadband Map v5 – EBTC (Provider) Challenge

Page 31 of 38

Location ID: 795909 Can get service within 10 days.

 Location X

Lead	Location	Coordinates
LAWRENCE AVENUE	1407	42.583853, -91.865801

Tax District	Map Number	Wirecenter	Remote
AURORA		EBTC	OUTSIDE

Part Number	Description	Units
BFO(4)D	FIBER OPT CA 4FIBER DUAL	706.00
SEB4F	BURIED 4 FIBER DROP	116.00

Work Order	Date Placed	Posted Date	Distance To CO
2791701	10/24/2018		0


Cable Counts

Trace Options

Status-CableID/Pair:

Dispersion:


Report Type:



# OCIO Broadband Map v5 – EBTC (Provider) Challenge

Page 32 of 38

Location ID: 1398955 Can get service within 10 days.

 Location ×

Lead	Location	Coordinates
LAWRENCE AVENUE	1410	42.583874, -91.865058

Tax District	Map Number	Wirecenter	Remote
AURORA		EBTC	OUTSIDE

Part Number	Description	Units
BFO(4)D	FIBER OPT CA 4FIBER DUAL	706.00
SEB4F	BURIED 4 FIBER DROP	86.00

Work Order	Date Placed	Posted Date	Distance To CO
2791701	10/24/2018		0


Cable Counts

Trace Options

Status-CableID/Pair:

Dispersion:

Report Type:

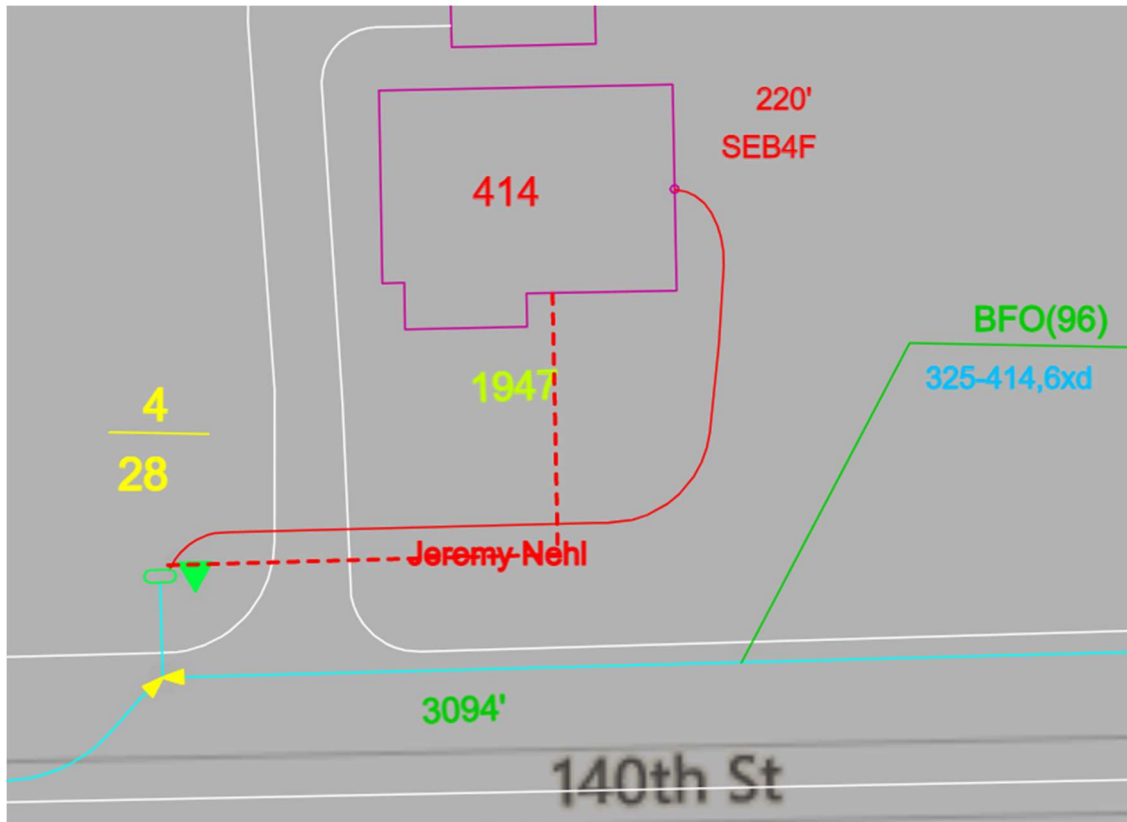


# OCIO Broadband Map v5 – EBTC (Provider) Challenge

Page 33 of 38

Location ID: 41478 Can get service within 10 days.

1947 140th St.	Hazleton	IA	50641
----------------	----------	----	-------

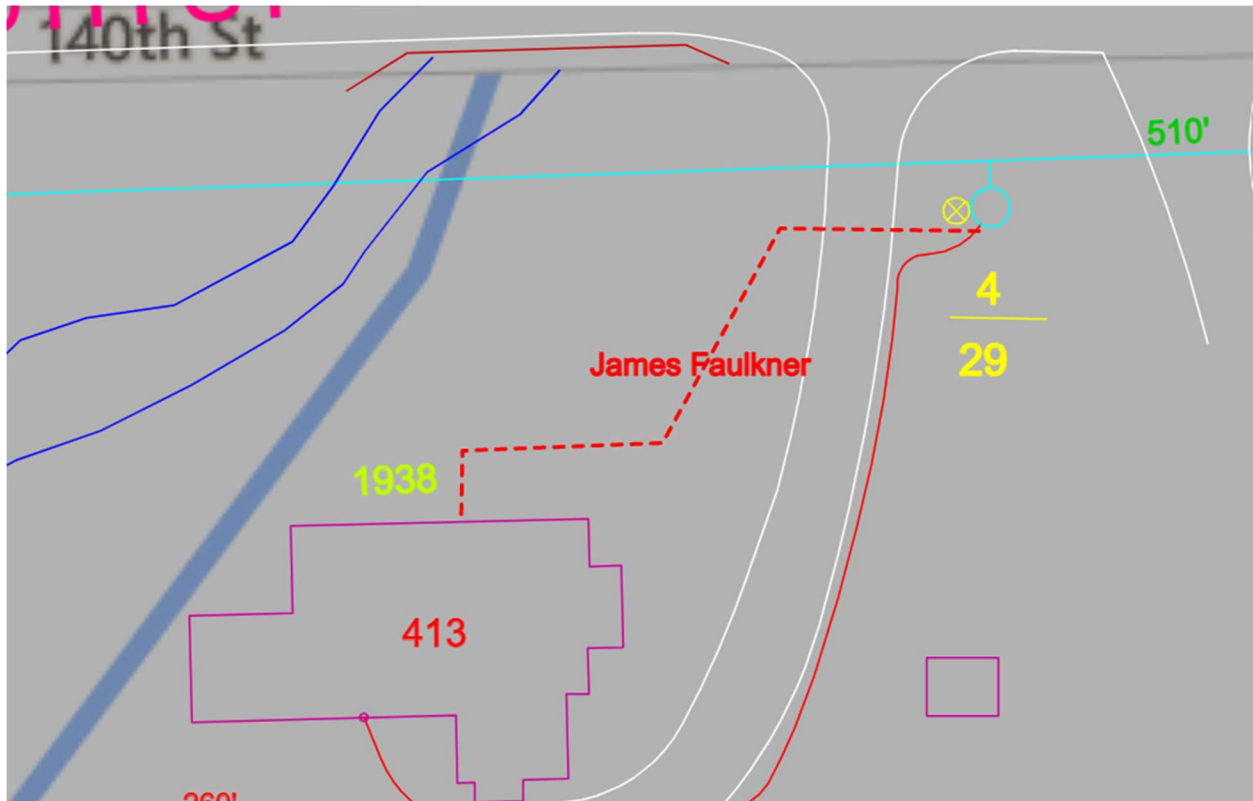


# OCIO Broadband Map v5 – EBTC (Provider) Challenge

Page 34 of 38

Location ID: 726893 Can get service within 10 days.

1938 140th St.	Hazleton	IA	50641
----------------	----------	----	-------

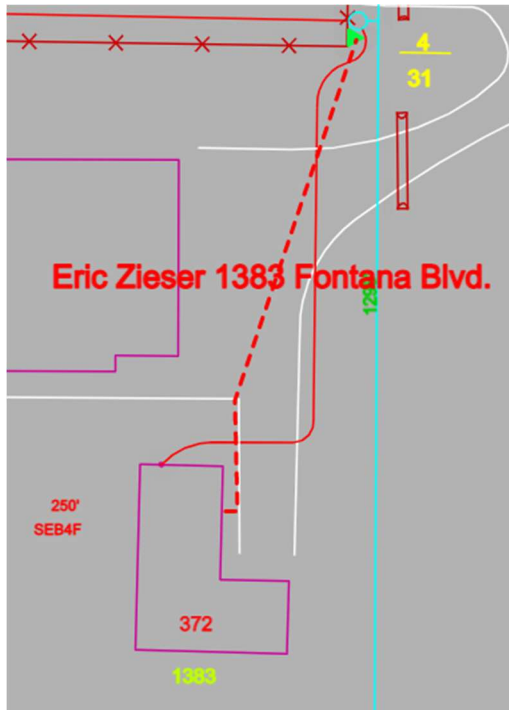


# OCIO Broadband Map v5 – EBTC (Provider) Challenge

Page 35 of 38

Location ID: 89272 Can get service within 10 days.

1838 Fontana Blvd.	Hazleton	IA	50641
--------------------	----------	----	-------






# OCIO Broadband Map v5 – EBTC (Provider) Challenge

Page 36 of 38

Location ID: 114495 Can get service within 10 days.

 Location X

Lead	Location	Coordinates
FONTANA BOULEVARD	1333	42.594634, -91.903383

Tax District	Map Number	Wirecenter	Remote
AURORA		EBTC	OUTSIDE


Part Number	Description	Units
SEB4F	BURIED 4 FIBER DROP	266.00

Work Order	Date Placed	Posted Date	Distance To CO
2791701	10/24/2018		0

Cable Counts

Trace Options



Status-CableID/Pair:  Dispersion:  Report Type:



# OCIO Broadband Map v5 – EBTC (Provider) Challenge

Page 37 of 38

Location ID: 766087 Can get service within 10 days.

 Location 

Lead	Location	Coordinates
40TH STREET	3205	42.686386, -91.648618

Tax District	Map Number	Wirecenter	Remote
AURORA		EBTC	AURORA

Part Number	Description	Units
SEB4F	BURIED 4 FIBER DROP	428.00

Work Order	Date Placed	Posted Date	Distance To CO
2791701	10/23/2019		0


Cable Counts

Trace Options

Status-CableID/Pair:

Dispersion:

Report Type:





560'  
SEB4F

# OCIO Broadband Map v5 – EBTC (Provider) Challenge

Page 38 of 38

Location ID: 1244167 Can get service within 10 days.

Business

 Location 

Lead	Location	Coordinates
40TH STREET	3281	42.687096, -91.650612

Tax District	Map Number	Wirecenter	Remote
AURORA		EBTC	AURORA


**Notes**  
ASSOCIATED MILK PRODUCERS


Part Number	Description	Units
SEB4F	BURIED 4 FIBER DROP	604.00

Work Order	Date Placed	Posted Date	Distance To CO
2791701	10/23/2019		0

**Cable Counts**

**Trace Options**

**Status-CableID/Pair:**  

**Dispersion:**  

**Report Type:**  