

Office of the  
Chief Information Officer

Broadband Map V5

Final Agency Decision

DOCKET NO. 021P

A. CHALLENGER INFORMATION

Entity/Community Name	Kalona Cooperative Telephone Co
FRN (Provider Only)	0002591154
Address	510 B Ave
City	Kalona
State	IA
Zip	52247

B. DESIGNATED CONTACT INFORMATION

Contact Name	Casey Peck
Contact Phone Number	319-656-3668
Contact Email	<a href="mailto:casey.peck@kctc.net">casey.peck@kctc.net</a>

C. CHALLENGE TYPE

<input type="checkbox"/>	Resident
<input type="checkbox"/>	Community
<input checked="" type="checkbox"/>	Provider - Self-reporting
<input type="checkbox"/>	Provider - Third-party
<input type="checkbox"/>	State
<input type="checkbox"/>	Location Not on Map

D. EVIDENCE CONSIDERED

With respect to the address locations forming the basis of this Challenge, the Office has reviewed the evidence and information submitted by Challenger related thereto (see Appendix C for original submission), in conjunction with the maps and data sources originally utilized in determining whether and to what extent service was available to a particular address location.

<input checked="" type="checkbox"/>	Challenger submitted an Attestation as part of its Challenge, affirming under penalty of perjury whether and to what extent Broadband service was offered as of August 2, 2022.
<input checked="" type="checkbox"/>	Challenger submitted additional information in support of its Challenge. This information has been considered by the Office in making its Final Decision.
<input type="checkbox"/>	Challenged address locations within this Challenge overlap with other Challenge(s) containing one or more of the same address locations. The Office considered evidence submitted in connection with any overlapping Challenge in making its final decision for any overlapping address location.
<input type="checkbox"/>	The Office sent a Notice to impacted Provider(s) at the challenged address location concerning whether and to what extent reported broadband service was offered as of August 2, 2022. The Office may have received a Response and/or other evidence from impacted Provider(s) in response to such Notices, or in response to the general Notice posted on the website. Refer to Appendix D for a record of these efforts.

Go to <https://ocio.iowa.gov/broadband-availability-map-version-5-challenge-process> for more information regarding how the Office evaluates evidence and makes determinations regarding information reflected on the map.

E. APPEAL

The Office will post its Final Decisions on its website at [ocio.iowa.gov/broadband](https://ocio.iowa.gov/broadband). If a Challenger wishes to appeal the Decision, the Challenger must notify the Office in writing within thirty (30) days of the posting of the Decision. A request for a contested case must be filed by mailing a written request to:


Office of the Chief Information Officer  
c/o Matt Behrens  
200 E. Grand Ave.  
Des Moines, IA 50309

In so doing, the reason for appealing this Decision must be stated, specifically identifying the particular aspects of the Decision with which Appellant disagrees and the reasons why, whether factual or legal in nature. The request for a contested case proceeding should state the name and address of the requester; identify the specific Office action which is disputed; and, where the requester is represented by a lawyer, identify the provisions of law or precedent requiring or authorizing the holding of a contested case proceeding in the particular circumstances involved, and include a short and plain statement of the issues of material fact in dispute. Iowa Admin. Code r. 129–6.4.

Upon receipt, the appeal will be forwarded to the Department of Inspections and Appeals where an Administrative Law Judge (“ALJ”) will perform an independent review. Iowa Admin. Code r. 129–6.6. At that time, an ALJ will schedule a hearing. If Appellant does not exercise its appeal right within thirty (30) days of the posting of this Decision, this Decision shall become final and no longer subject to challenge.

SIGNED

DATE



12/16/2022

Matt Behrens  
Chief Information Officer  
State of Iowa

Date of Issuance: December 16, 2022

Definitions	
Challenged Provider	A provider that has been named in a challenge; the challenge is specific to that provider.
Notice Form	A notice was sent in the form of an Excel workbook to all providers at a challenged address location regardless of whether the challenge named the provider specifically. Multiple Notice Forms may have been sent regarding Map V5.
Unchallenged Provider	A provider that reflects on the Map as serving an address location that is being challenged but the challenge is not specific to that provider.

Basis Number	Decision	Explanation	For Use When:	Result
1	Accepted	The Office accepts the information submitted by the Challenger for this address location because the Office does not possess conflicting information.	(1) A provider confirms they do not serve that address location; (2) The challenged provider did not respond to the Notice Form.	Change to the map
2	Declined	The Office declines the information submitted by the Challenger due to one of the following reasons: (1) the evidence provided by the Challenger is not sufficiently probative; (2) the evidence or explanation given by provider(s) at that location was sufficient to overcome challenger's claim; (3) Challenger's claim was not against this provider, and provider responded to Notice; (4) Location ID is outside of NOFA project area.	(1)The Unchallenged Provider responded to the Notice Form; (2) The address location falls outside the area identified in the evidence; (3) The Challenged Provider responded to the Notice Form with sufficient evidence to rebut the claim.	No change to the map
3	Accepted	The Office accepts the information submitted by the Challenger for this address location despite information having been submitted by impacted provider(s). The Office finds the evidence submitted by the Challenger to be more probative than the information submitted by impacted provider(s).	(1) The Challenged Provider responded without evidence or without sufficient evidence to rebut the claim.	Change to the map
4	Declined	The Office declines the information submitted by the Challenger because there was an insufficient basis for challenge.	(1) No providers reflect at this address location; (2) A provider was noticed for their own submitted challenge and did not respond; (3) Provider claims previous incentive already reflected on the map; (4) Resident claims they are happy with their service and not reporting problems with their provider; (5) Challenged provider is not reflected on the Map for that address location; (6) Map already reflects the stated claim for challenge.	No change to the map

IA Location ID	Street Address	City	State	ZIP Code	No. of Units at address	Basis for Challenge	Challenge Detail	Fastest download speed in Mbps for this type of service	Fastest upload speed in Mbps for this type of service
45448	2245 HIGHWAY 1 & 92	WASHINGTON	IA	52353		11-Provider not reflected on the map	Provider only: The Map does not correctly reflect service that I facilitate to this location	1000	500
8688	1815 HIGHWAY 1	WASHINGTON	IA	52353		11-Provider not reflected on the map	Provider only: The Map does not correctly reflect service that I facilitate to this location	1000	500
55718	1850 HIGHWAY 1	WASHINGTON	IA	52353		11-Provider not reflected on the map	Provider only: The Map does not correctly reflect service that I facilitate to this location	1000	500
172411	1935 HIGHWAY 1	WASHINGTON	IA	52353		11-Provider not reflected on the map	Provider only: The Map does not correctly reflect service that I facilitate to this location	1000	500
107764	1705 LARCH AVENUE	WELLMAN	IA	52356		11-Provider not reflected on the map	Provider only: The Map does not correctly reflect service that I facilitate to this location	1000	500
162376	2108 HIGHWAY 1	WASHINGTON	IA	52353		11-Provider not reflected on the map	Provider only: The Map does not correctly reflect service that I facilitate to this location	1000	500
166006	2071 230TH STREET	WASHINGTON	IA	52353		11-Provider not reflected on the map	Provider only: The Map does not correctly reflect service that I facilitate to this location	1000	500
190837	2080 JONES ACRE LANE	WASHINGTON	IA	52353		11-Provider not reflected on the map	Provider only: The Map does not correctly reflect service that I facilitate to this location	1000	500
208038	1806 LARCH AVENUE	WELLMAN	IA	52353		11-Provider not reflected on the map	Provider only: The Map does not correctly reflect service that I facilitate to this location	1000	500
242119	1821 HIGHWAY 1	WASHINGTON	IA	52353		11-Provider not reflected on the map	Provider only: The Map does not correctly reflect service that I facilitate to this location	1000	500
340263	1770 LARCH AVENUE	WELLMAN	IA	52353		11-Provider not reflected on the map	Provider only: The Map does not correctly reflect service that I facilitate to this location	1000	500
351829	2146 230TH STREET	WASHINGTON	IA	52353		11-Provider not reflected on the map	Provider only: The Map does not correctly reflect service that I facilitate to this location	1000	500
406047	2209 230TH STREET	WASHINGTON	IA	52353		11-Provider not reflected on the map	Provider only: The Map does not correctly reflect service that I facilitate to this location	1000	500
403859	2028 HIGHWAY 1	WASHINGTON	IA	52353		11-Provider not reflected on the map	Provider only: The Map does not correctly reflect service that I facilitate to this location	1000	500

IA Location ID	Technology Type	Is this location served, underserved, or unserved?	Technolog y Type	Sworn Statement/ Survey Response	Broadband study expressly citing location	Speed test at this location	Other	When the service of another provider is challenged, this Office will take affirmative steps to send notice to impacted providers.		Final Agency Decision		
								Notice sent?	Response received?	Accepted/ Declined	Decision Basis	Overlapping Challenge Docket, if applicable
45448	Fiber				KML OCIO5		PDF PG 1	Not Applicable	Not Applicable	Accepted	1	
8688	Fiber				KML OCIO5		PDF PG 1	Not Applicable	Not Applicable	Accepted	1	
55718	Fiber				KML OCIO5		PDF PG 1	Not Applicable	Not Applicable	Accepted	1	
172411	Fiber				KML OCIO5		PDF PG 1	Not Applicable	Not Applicable	Accepted	1	
107764	Fiber				KML OCIO5		PDF PG 1	Not Applicable	Not Applicable	Accepted	1	
162376	Fiber				KML OCIO5		PDF PG 1	Not Applicable	Not Applicable	Accepted	1	
166006	Fiber				KML OCIO5		PDF PG 1	Not Applicable	Not Applicable	Accepted	1	
190837	Fiber				KML OCIO5		PDF PG 1	Not Applicable	Not Applicable	Accepted	1	
208038	Fiber				KML OCIO5		PDF PG 1	Not Applicable	Not Applicable	Accepted	1	
242119	Fiber				KML OCIO5		PDF PG 1	Not Applicable	Not Applicable	Accepted	1	
340263	Fiber				KML OCIO5		PDF PG 1	Not Applicable	Not Applicable	Accepted	1	
351829	Fiber				KML OCIO5		PDF PG 1	Not Applicable	Not Applicable	Accepted	1	
406047	Fiber				KML OCIO5		PDF PG 1	Not Applicable	Not Applicable	Accepted	1	
403859	Fiber				KML OCIO5		PDF PG 1	Not Applicable	Not Applicable	Accepted	1	

IA Location ID	Street Address	City	State	ZIP Code	No. of Units at address	Basis for Challenge	Challenge Detail	Fastest download speed in Mbps for this type of service	Fastest upload speed in Mbps for this type of service
409421	1901 HIGHWAY 1	WASHINGTON	IA	52353		11-Provider not reflected on the map	Provider only: The Map does not correctly reflect service that I facilitate to this location	1000	500
412551	2126 LARCH AVENUE	WASHINGTON	IA	52353		11-Provider not reflected on the map	Provider only: The Map does not correctly reflect service that I facilitate to this location	1000	500
457639	2064 LARCH AVENUE	WASHINGTON	IA	52353		11-Provider not reflected on the map	Provider only: The Map does not correctly reflect service that I facilitate to this location	1000	500
484663	2240 LARCH AVENUE	WASHINGTON	IA	52353		11-Provider not reflected on the map	Provider only: The Map does not correctly reflect service that I facilitate to this location	1000	500
432929	1963 LARCH AVENUE	WASHINGTON	IA	52353		11-Provider not reflected on the map	Provider only: The Map does not correctly reflect service that I facilitate to this location	1000	500
449481	1865 HIGHWAY 1	WASHINGTON	IA	52353		11-Provider not reflected on the map	Provider only: The Map does not correctly reflect service that I facilitate to this location	1000	500
453273	2131 LEXINGTON BOULEVARD	WASHINGTON	IA	52353		11-Provider not reflected on the map	Provider only: The Map does not correctly reflect service that I facilitate to this location	1000	500
491469	2096 230TH STREET	WASHINGTON	IA	52353		11-Provider not reflected on the map	Provider only: The Map does not correctly reflect service that I facilitate to this location	1000	500
508978	2346 HIGHWAY 1 & 92	WASHINGTON	IA	52353		11-Provider not reflected on the map	Provider only: The Map does not correctly reflect service that I facilitate to this location	1000	500
509514	2110 HIGHWAY 92	WASHINGTON	IA	52353		11-Provider not reflected on the map	Provider only: The Map does not correctly reflect service that I facilitate to this location	1000	500
537757	2145 HIGHWAY 92	WASHINGTON	IA	52353		11-Provider not reflected on the map	Provider only: The Map does not correctly reflect service that I facilitate to this location	1000	500
580828	2140 200TH STREET	WASHINGTON	IA	52353		11-Provider not reflected on the map	Provider only: The Map does not correctly reflect service that I facilitate to this location	1000	500
512688	2235 LARCH AVENUE	WASHINGTON	IA	52353		11-Provider not reflected on the map	Provider only: The Map does not correctly reflect service that I facilitate to this location	1000	500
526380	2024 HIGHWAY 1	WASHINGTON	IA	52353		11-Provider not reflected on the map	Provider only: The Map does not correctly reflect service that I facilitate to this location	1000	500

IA Location ID	Technology Type	Is this location served, underserved, or unserved?	Technolog y Type	Sworn Statement/ Survey Response	Broadband study expressly citing location	Speed test at this location	Other	When the service of another provider is challenged, this Office will take affirmative steps to send notice to impacted providers.		Final Agency Decision		
								Notice sent?	Response received?	Accepted/ Declined	Decision Basis	Overlapping Challenge Docket, if applicable
409421	Fiber				KML OCIO5		PDF PG 1	Not Applicable	Not Applicable	Accepted	1	
412551	Fiber				KML OCIO5		PDF PG 1	Not Applicable	Not Applicable	Accepted	1	
457639	Fiber				KML OCIO5		PDF PG 1	Not Applicable	Not Applicable	Accepted	1	
484663	Fiber				KML OCIO5		PDF PG 1	Not Applicable	Not Applicable	Accepted	1	
432929	Fiber				KML OCIO5		PDF PG 1	Not Applicable	Not Applicable	Accepted	1	
449481	Fiber				KML OCIO5		PDF PG 1	Not Applicable	Not Applicable	Accepted	1	
453273	Fiber				KML OCIO5		PDF PG 1	Not Applicable	Not Applicable	Accepted	1	
491469	Fiber				KML OCIO5		PDF PG 1	Not Applicable	Not Applicable	Accepted	1	
508978	Fiber				KML OCIO5		PDF PG 1	Not Applicable	Not Applicable	Accepted	1	
509514	Fiber				KML OCIO5		PDF PG 1	Not Applicable	Not Applicable	Accepted	1	
537757	Fiber				KML OCIO5		PDF PG 1	Not Applicable	Not Applicable	Accepted	1	
580828	Fiber				KML OCIO5		PDF PG 1	Not Applicable	Not Applicable	Accepted	1	
512688	Fiber				KML OCIO5		PDF PG 1	Not Applicable	Not Applicable	Accepted	1	
526380	Fiber				KML OCIO5		PDF PG 1	Not Applicable	Not Applicable	Accepted	1	

IA Location ID	Street Address	City	State	ZIP Code	No. of Units at address	Basis for Challenge	Challenge Detail	Fastest download speed in Mbps for this type of service	Fastest upload speed in Mbps for this type of service
568680	1995 LARCH AVENUE	WASHINGTON	IA	52353		11-Provider not reflected on the map	Provider only: The Map does not correctly reflect service that I facilitate to this location	1000	500
583674	2231 LARCH AVENUE	WASHINGTON	IA	52353		11-Provider not reflected on the map	Provider only: The Map does not correctly reflect service that I facilitate to this location	1000	500
655385	2180 HIGHWAY 92	WASHINGTON	IA	52353		11-Provider not reflected on the map	Provider only: The Map does not correctly reflect service that I facilitate to this location	1000	500
666663	1761 HIGHWAY 1	WASHINGTON	IA	52353		11-Provider not reflected on the map	Provider only: The Map does not correctly reflect service that I facilitate to this location	1000	500
678161	2104 HIGHWAY 1	WASHINGTON	IA	52353		11-Provider not reflected on the map	Provider only: The Map does not correctly reflect service that I facilitate to this location	1000	500
680687	2140 HIGHWAY 1	WASHINGTON	IA	52353		11-Provider not reflected on the map	Provider only: The Map does not correctly reflect service that I facilitate to this location	1000	500
736455	2165 170TH STREET	WASHINGTON	IA	52353		11-Provider not reflected on the map	Provider only: The Map does not correctly reflect service that I facilitate to this location	1000	500
764412	1780 HIGHWAY 1	WASHINGTON	IA	52353		11-Provider not reflected on the map	Provider only: The Map does not correctly reflect service that I facilitate to this location	1000	500
768542	2266 HIGHWAY 1 & 92	WASHINGTON	IA	52353		11-Provider not reflected on the map	Provider only: The Map does not correctly reflect service that I facilitate to this location	1000	500
793748	2247 HIGHWAY 1 & 92	WASHINGTON	IA	52353		11-Provider not reflected on the map	Provider only: The Map does not correctly reflect service that I facilitate to this location	1000	500
715765	2095 LARCH AVENUE	WASHINGTON	IA	52353		11-Provider not reflected on the map	Provider only: The Map does not correctly reflect service that I facilitate to this location	1000	500
787150	2075 180TH STREET	WELLMAN	IA	52356		11-Provider not reflected on the map	Provider only: The Map does not correctly reflect service that I facilitate to this location	1000	500
843178	1730 LARCH AVENUE	WELLMAN	IA	52353		11-Provider not reflected on the map	Provider only: The Map does not correctly reflect service that I facilitate to this location	1000	500
898473	1875 HIGHWAY 1	WASHINGTON	IA	52353		11-Provider not reflected on the map	Provider only: The Map does not correctly reflect service that I facilitate to this location	1000	500

IA Location ID	Technology Type	Is this location served, underserved, or unserved?	Technolog y Type	Sworn Statement/ Survey Response	Broadband study expressly citing location	Speed test at this location	Other	When the service of another provider is challenged, this Office will take affirmative steps to send notice to impacted providers.		Final Agency Decision		
								Notice sent?	Response received?	Accepted/ Declined	Decision Basis	Overlapping Challenge Docket, if applicable
568680	Fiber				KML OCIO5		PDF PG 1	Not Applicable	Not Applicable	Accepted	1	
583674	Fiber				KML OCIO5		PDF PG 1	Not Applicable	Not Applicable	Accepted	1	
655385	Fiber				KML OCIO5		PDF PG 1	Not Applicable	Not Applicable	Accepted	1	
666663	Fiber				KML OCIO5		PDF PG 1	Not Applicable	Not Applicable	Accepted	1	
678161	Fiber				KML OCIO5		PDF PG 1	Not Applicable	Not Applicable	Accepted	1	
680687	Fiber				KML OCIO5		PDF PG 1	Not Applicable	Not Applicable	Accepted	1	
736455	Fiber				KML OCIO5		PDF PG 1	Not Applicable	Not Applicable	Accepted	1	
764412	Fiber				KML OCIO5		PDF PG 1	Not Applicable	Not Applicable	Accepted	1	
768542	Fiber				KML OCIO5		PDF PG 1	Not Applicable	Not Applicable	Accepted	1	
793748	Fiber				KML OCIO5		PDF PG 1	Not Applicable	Not Applicable	Accepted	1	
715765	Fiber				KML OCIO5		PDF PG 1	Not Applicable	Not Applicable	Accepted	1	
787150	Fiber				KML OCIO5		PDF PG 1	Not Applicable	Not Applicable	Accepted	1	
843178	Fiber				KML OCIO5		PDF PG 1	Not Applicable	Not Applicable	Accepted	1	
898473	Fiber				KML OCIO5		PDF PG 1	Not Applicable	Not Applicable	Accepted	1	



IA Location ID	Street Address	City	State	ZIP Code	No. of Units at address	Basis for Challenge	Challenge Detail	Fastest download speed in Mbps for this type of service	Fastest upload speed in Mbps for this type of service
972419	1915 HIGHWAY 1	WASHINGTON	IA	52353		11-Provider not reflected on the map	Provider only: The Map does not correctly reflect service that I facilitate to this location	1000	500
989271	2134 230TH STREET	WASHINGTON	IA	52353		11-Provider not reflected on the map	Provider only: The Map does not correctly reflect service that I facilitate to this location	1000	500
994850	2194 180TH STREET	WASHINGTON	IA	52353		11-Provider not reflected on the map	Provider only: The Map does not correctly reflect service that I facilitate to this location	1000	500
1011771	2160 200TH STREET	WASHINGTON	IA	52353		11-Provider not reflected on the map	Provider only: The Map does not correctly reflect service that I facilitate to this location	1000	500
932019	2127 LEXINGTON BOULEVARD	WASHINGTON	IA	52353		11-Provider not reflected on the map	Provider only: The Map does not correctly reflect service that I facilitate to this location	1000	500
960108	2075 230TH STREET	WASHINGTON	IA	52353		11-Provider not reflected on the map	Provider only: The Map does not correctly reflect service that I facilitate to this location	1000	500
1050581	2160 190TH STREET	WASHINGTON	IA	52353		11-Provider not reflected on the map	Provider only: The Map does not correctly reflect service that I facilitate to this location	1000	500
1080040	2165 LARCH AVENUE	WASHINGTON	IA	52353		11-Provider not reflected on the map	Provider only: The Map does not correctly reflect service that I facilitate to this location	1000	500
1088825	2176 170TH STREET	WASHINGTON	IA	52353		11-Provider not reflected on the map	Provider only: The Map does not correctly reflect service that I facilitate to this location	1000	500
1126694	2181 205TH STREET	WASHINGTON	IA	52353		11-Provider not reflected on the map	Provider only: The Map does not correctly reflect service that I facilitate to this location	1000	500
1129016	2154 HIGHWAY 92	WASHINGTON	IA	52353		11-Provider not reflected on the map	Provider only: The Map does not correctly reflect service that I facilitate to this location	1000	500
1129060	2340 HIGHWAY 1 & 92	WASHINGTON	IA	52353		11-Provider not reflected on the map	Provider only: The Map does not correctly reflect service that I facilitate to this location	1000	500
1138182	2210 LARCH AVENUE	WASHINGTON	IA	52353		11-Provider not reflected on the map	Provider only: The Map does not correctly reflect service that I facilitate to this location	1000	500
1179082	2324 HIGHWAY 1 & 92	WASHINGTON	IA	52353		11-Provider not reflected on the map	Provider only: The Map does not correctly reflect service that I facilitate to this location	1000	500

IA Location ID	Technology Type	Is this location served, underserved, or unserved?	Technolog y Type	Sworn Statement/ Survey Response	Broadband study expressly citing location	Speed test at this location	Other	When the service of another provider is challenged, this Office will take affirmative steps to send notice to impacted providers.		Final Agency Decision		
								Notice sent?	Response received?	Accepted/ Declined	Decision Basis	Overlapping Challenge Docket, if applicable
972419	Fiber				KML OCIO5		PDF PG 1	Not Applicable	Not Applicable	Accepted	1	
989271	Fiber				KML OCIO5		PDF PG 1	Not Applicable	Not Applicable	Accepted	1	
994850	Fiber				KML OCIO5		PDF PG 1	Not Applicable	Not Applicable	Accepted	1	
1011771	Fiber				KML OCIO5		PDF PG 1	Not Applicable	Not Applicable	Accepted	1	
932019	Fiber				KML OCIO5		PDF PG 2	Not Applicable	Not Applicable	Accepted	1	
960108	Fiber				KML OCIO5		PDF PG 2	Not Applicable	Not Applicable	Accepted	1	
1050581	Fiber				KML OCIO5		PDF PG 2	Not Applicable	Not Applicable	Accepted	1	
1080040	Fiber				KML OCIO5		PDF PG 2	Not Applicable	Not Applicable	Accepted	1	
1088825	Fiber				KML OCIO5		PDF PG 2	Not Applicable	Not Applicable	Accepted	1	
1126694	Fiber				KML OCIO5		PDF PG 2	Not Applicable	Not Applicable	Accepted	1	
1129016	Fiber				KML OCIO5		PDF PG 2	Not Applicable	Not Applicable	Accepted	1	
1129060	Fiber				KML OCIO5		PDF PG 2	Not Applicable	Not Applicable	Accepted	1	
1138182	Fiber				KML OCIO5		PDF PG 2	Not Applicable	Not Applicable	Accepted	1	
1179082	Fiber				KML OCIO5		PDF PG 2	Not Applicable	Not Applicable	Accepted	1	

IA Location ID	Street Address	City	State	ZIP Code	No. of Units at address	Basis for Challenge	Challenge Detail	Fastest download speed in Mbps for this type of service	Fastest upload speed in Mbps for this type of service
1187174	2250 HIGHWAY 1 & 92	WASHINGTON	IA	52353		11-Provider not reflected on the map	Provider only: The Map does not correctly reflect service that I facilitate to this location	1000	500
1144682	2070 HIGHWAY 1	WASHINGTON	IA	52353		11-Provider not reflected on the map	Provider only: The Map does not correctly reflect service that I facilitate to this location	1000	500
1150146	1830 HIGHWAY 1	WASHINGTON	IA	52353		11-Provider not reflected on the map	Provider only: The Map does not correctly reflect service that I facilitate to this location	1000	500
1157742	1775 LARCH AVENUE	WELLMAN	IA	52356		11-Provider not reflected on the map	Provider only: The Map does not correctly reflect service that I facilitate to this location	1000	500
1172435	1869 HIGHWAY 1	WASHINGTON	IA	52353		11-Provider not reflected on the map	Provider only: The Map does not correctly reflect service that I facilitate to this location	1000	500
1244779	2396 HIGHWAY 1 & 92	WASHINGTON	IA	52353		11-Provider not reflected on the map	Provider only: The Map does not correctly reflect service that I facilitate to this location	1000	500
1278818	2170 200TH STREET	WASHINGTON	IA	52353		11-Provider not reflected on the map	Provider only: The Map does not correctly reflect service that I facilitate to this location	1000	500
1292780	2180 205TH STREET	WASHINGTON	IA	52353		11-Provider not reflected on the map	Provider only: The Map does not correctly reflect service that I facilitate to this location	1000	500
1300317	2175 190TH STREET	WASHINGTON	IA	52353		11-Provider not reflected on the map	Provider only: The Map does not correctly reflect service that I facilitate to this location	1000	500
1225139	1779 LARCH AVENUE	WELLMAN	IA	52356		11-Provider not reflected on the map	Provider only: The Map does not correctly reflect service that I facilitate to this location	1000	500
1342072	2125 HIGHWAY 1	WASHINGTON	IA	52353		11-Provider not reflected on the map	Provider only: The Map does not correctly reflect service that I facilitate to this location	1000	500
1344920	1909 LARCH AVENUE	WASHINGTON	IA	52353		11-Provider not reflected on the map	Provider only: The Map does not correctly reflect service that I facilitate to this location	1000	500
1364826	2090 HIGHWAY 1	WASHINGTON	IA	52353		11-Provider not reflected on the map	Provider only: The Map does not correctly reflect service that I facilitate to this location	1000	500
1420307	2272 HIGHWAY 1 & 92	WASHINGTON	IA	52353		11-Provider not reflected on the map	Provider only: The Map does not correctly reflect service that I facilitate to this location	1000	500

IA Location ID	Technology Type	Is this location served, underserved, or unserved?	Technolog y Type	Sworn Statement/ Survey Response	Broadband study expressly citing location	Speed test at this location	Other	When the service of another provider is challenged, this Office will take affirmative steps to send notice to impacted providers.		Final Agency Decision		
								Notice sent?	Response received?	Accepted/ Declined	Decision Basis	Overlapping Challenge Docket, if applicable
1187174	Fiber				KML OCIO5		PDF PG 2	Not Applicable	Not Applicable	Accepted	1	
1144682	Fiber				KML OCIO5		PDF PG 2	Not Applicable	Not Applicable	Accepted	1	
1150146	Fiber				KML OCIO5		PDF PG 2	Not Applicable	Not Applicable	Accepted	1	
1157742	Fiber				KML OCIO5		PDF PG 2	Not Applicable	Not Applicable	Accepted	1	
1172435	Fiber				KML OCIO5		PDF PG 2	Not Applicable	Not Applicable	Accepted	1	
1244779	Fiber				KML OCIO5		PDF PG 2	Not Applicable	Not Applicable	Accepted	1	
1278818	Fiber				KML OCIO5		PDF PG 2	Not Applicable	Not Applicable	Accepted	1	
1292780	Fiber				KML OCIO5		PDF PG 2	Not Applicable	Not Applicable	Accepted	1	
1300317	Fiber				KML OCIO5		PDF PG 2	Not Applicable	Not Applicable	Accepted	1	
1225139	Fiber				KML OCIO5		PDF PG 2	Not Applicable	Not Applicable	Accepted	1	
1342072	Fiber				KML OCIO5		PDF PG 2	Not Applicable	Not Applicable	Accepted	1	
1344920	Fiber				KML OCIO5		PDF PG 2	Not Applicable	Not Applicable	Accepted	1	
1364826	Fiber				KML OCIO5		PDF PG 2	Not Applicable	Not Applicable	Accepted	1	
1420307	Fiber				KML OCIO5		PDF PG 2	Not Applicable	Not Applicable	Accepted	1	

IA Location ID	Street Address	City	State	ZIP Code	No. of Units at address	Basis for Challenge	Challenge Detail	Fastest download speed in Mbps for this type of service	Fastest upload speed in Mbps for this type of service
1455136	1975 HIGHWAY 1	WASHINGTON	IA	52353		11-Provider not reflected on the map	Provider only: The Map does not correctly reflect service that I facilitate to this location	1000	500
1471499	1726 HIGHWAY 1	WASHINGTON	IA	52353		11-Provider not reflected on the map	Provider only: The Map does not correctly reflect service that I facilitate to this location	1000	500
620617	2337 275TH STREET	WASHINGTON	IA	52353		11-Provider not reflected on the map	Provider only: The Map does not correctly reflect service that I facilitate to this location	1000	500
754039	2345 275TH STREET	WASHINGTON	IA	52353		11-Provider not reflected on the map	Provider only: The Map does not correctly reflect service that I facilitate to this location	1000	500
1191240	2555 135th STREET	KALONA	IA	52247		11-Provider not reflected on the map	Provider only: The Map does not correctly reflect service that I facilitate to this location	1000	500
45619	2704 HIGHWAY 22	RIVERSIDE	IA	52327		11-Provider not reflected on the map	Provider only: The Map does not correctly reflect service that I facilitate to this location	1000	500
65227	2792 HIGHWAY 22	RIVERSIDE	IA	52327		11-Provider not reflected on the map	Provider only: The Map does not correctly reflect service that I facilitate to this location	1000	500
147220	2616 HIGHWAY 22	RIVERSIDE	IA	52327		11-Provider not reflected on the map	Provider only: The Map does not correctly reflect service that I facilitate to this location	1000	500
279262	2810 HIGHWAY 22	RIVERSIDE	IA	52327		11-Provider not reflected on the map	Provider only: The Map does not correctly reflect service that I facilitate to this location	1000	500
244326	2630 HIGHWAY 22	RIVERSIDE	IA	52327		11-Provider not reflected on the map	Provider only: The Map does not correctly reflect service that I facilitate to this location	1000	500
297781	2673 HIGHWAY 22	RIVERSIDE	IA	52327		11-Provider not reflected on the map	Provider only: The Map does not correctly reflect service that I facilitate to this location	1000	500
669992	2626 HIGHWAY 22	RIVERSIDE	IA	52327		11-Provider not reflected on the map	Provider only: The Map does not correctly reflect service that I facilitate to this location	1000	500
789719	2750 HIGHWAY 22	RIVERSIDE	IA	52327		11-Provider not reflected on the map	Provider only: The Map does not correctly reflect service that I facilitate to this location	1000	500
883170	1153 REDWOOD AVENUE	RIVERSIDE	IA	52327		11-Provider not reflected on the map	Provider only: The Map does not correctly reflect service that I facilitate to this location	1000	500

IA Location ID	Technology Type	Is this location served, underserved, or unserved?	Technolog y Type	Sworn Statement/ Survey Response	Broadband study expressly citing location	Speed test at this location	Other	When the service of another provider is challenged, this Office will take affirmative steps to send notice to impacted providers.		Final Agency Decision		
								Notice sent?	Response received?	Accepted/ Declined	Decision Basis	Overlapping Challenge Docket, if applicable
1455136	Fiber				KML OCIO5		PDF PG 2	Not Applicable	Not Applicable	Accepted	1	
1471499	Fiber				KML OCIO5		PDF PG 2	Not Applicable	Not Applicable	Accepted	1	
620617	Fiber				KML 27TH ST		PDF PG 2	Not Applicable	Not Applicable	Accepted	1	
754039	Fiber				KML 27TH ST		PDF PG 2	Not Applicable	Not Applicable	Accepted	1	
1191240	Fiber				KML 150TH ST		PDF PG 4	Not Applicable	Not Applicable	Accepted	1	
45619	Fiber				KML HWY 22		PDF PG 2	Not Applicable	Not Applicable	Accepted	1	
65227	Fiber				KML HWY 22		PDF PG 2	Not Applicable	Not Applicable	Accepted	1	
147220	Fiber				KML HWY 22		PDF PG 2	Not Applicable	Not Applicable	Accepted	1	
279262	Fiber				KML HWY 22		PDF PG 2	Not Applicable	Not Applicable	Accepted	1	
244326	Fiber				KML HWY 22		PDF PG 2	Not Applicable	Not Applicable	Accepted	1	
297781	Fiber				KML HWY 22		PDF PG 2	Not Applicable	Not Applicable	Accepted	1	
669992	Fiber				KML HWY 22		PDF PG 2	Not Applicable	Not Applicable	Accepted	1	
789719	Fiber				KML HWY 22		PDF PG 2	Not Applicable	Not Applicable	Accepted	1	
883170	Fiber				KML HWY 22		PDF PG 2	Not Applicable	Not Applicable	Accepted	1	

IA Location ID	Street Address	City	State	ZIP Code	No. of Units at address	Basis for Challenge	Challenge Detail	Fastest download speed in Mbps for this type of service	Fastest upload speed in Mbps for this type of service
887678	2712 HIGHWAY 22	RIVERSIDE	IA	52327		11-Provider not reflected on the map	Provider only: The Map does not correctly reflect service that I facilitate to this location	1000	500
910962	2840 HIGHWAY 22	RIVERSIDE	IA	52327		11-Provider not reflected on the map	Provider only: The Map does not correctly reflect service that I facilitate to this location	1000	500
1070157	2646 HIGHWAY 22	RIVERSIDE	IA	52327		11-Provider not reflected on the map	Provider only: The Map does not correctly reflect service that I facilitate to this location	1000	500
1108811	2640 HIGHWAY 22	RIVERSIDE	IA	52327		11-Provider not reflected on the map	Provider only: The Map does not correctly reflect service that I facilitate to this location	1000	500
1248529	2814 HIGHWAY 22	RIVERSIDE	IA	52327		11-Provider not reflected on the map	Provider only: The Map does not correctly reflect service that I facilitate to this location	1000	500
1278054	2789 HIGHWAY 22	RIVERSIDE	IA	52327		11-Provider not reflected on the map	Provider only: The Map does not correctly reflect service that I facilitate to this location	1000	500
1284157	2718 HIGHWAY 22	RIVERSIDE	IA	52327		11-Provider not reflected on the map	Provider only: The Map does not correctly reflect service that I facilitate to this location	1000	500
1307340	2620 HIGHWAY 22	RIVERSIDE	IA	52327		11-Provider not reflected on the map	Provider only: The Map does not correctly reflect service that I facilitate to this location	1000	500
1325080	2670 HIGHWAY 22	RIVERSIDE	IA	52327		11-Provider not reflected on the map	Provider only: The Map does not correctly reflect service that I facilitate to this location	1000	500
1358439	2690 HIGHWAY 22	RIVERSIDE	IA	52327		11-Provider not reflected on the map	Provider only: The Map does not correctly reflect service that I facilitate to this location	1000	500
1374139	2709 HIGHWAY 22	RIVERSIDE	IA	52327		11-Provider not reflected on the map	Provider only: The Map does not correctly reflect service that I facilitate to this location	1000	500
1399958	2796 HIGHWAY 22	RIVERSIDE	IA	52327		11-Provider not reflected on the map	Provider only: The Map does not correctly reflect service that I facilitate to this location	1000	500
69571	1415 RIVERSIDE ROAD	RIVERSIDE	IA	52327		11-Provider not reflected on the map	Provider only: The Map does not correctly reflect service that I facilitate to this location	1000	500
81262	1408 RIVERSIDE ROAD	RIVERSIDE	IA	52327		11-Provider not reflected on the map	Provider only: The Map does not correctly reflect service that I facilitate to this location	1000	500

IA Location ID	Technology Type	Is this location served, underserved, or unserved?	Technology Type	Sworn Statement/ Survey Response	Broadband study expressly citing location	Speed test at this location	Other	When the service of another provider is challenged, this Office will take affirmative steps to send notice to impacted providers.	Final Agency Decision					
								Notice sent?	Response received?	Accepted/ Declined	Decision Basis	Overlapping Challenge Docket, if applicable		
887678	Fiber				KML HWY 22		PDF PG 2	Not Applicable	Not Applicable	Accepted	1			
910962	Fiber				KML HWY 22		PDF PG 2	Not Applicable	Not Applicable	Accepted	1			
1070157	Fiber				KML HWY 22		PDF PG 2	Not Applicable	Not Applicable	Accepted	1			
1108811	Fiber				KML HWY 22		PDF PG 2	Not Applicable	Not Applicable	Accepted	1			
1248529	Fiber				KML HWY 22		PDF PG 2	Not Applicable	Not Applicable	Accepted	1			
1278054	Fiber				KML HWY 22		PDF PG 2	Not Applicable	Not Applicable	Accepted	1			
1284157	Fiber				KML HWY 22		PDF PG 2	Not Applicable	Not Applicable	Accepted	1			
1307340	Fiber				KML HWY 22		PDF PG 2	Not Applicable	Not Applicable	Accepted	1			
1325080	Fiber				KML HWY 22		PDF PG 2	Not Applicable	Not Applicable	Accepted	1			
1358439	Fiber				KML HWY 22		PDF PG 2	Not Applicable	Not Applicable	Accepted	1			
1374139	Fiber				KML HWY 22		PDF PG 3	Not Applicable	Not Applicable	Accepted	1			
1399958	Fiber				KML HWY 22		PDF PG 3	Not Applicable	Not Applicable	Accepted	1			
69571	Fiber						KML OCIO4PROJECT		PDF PG 3	Not Applicable	Not Applicable	Accepted	1	
81262	Fiber						KML OCIO4PROJECT		PDF PG 3	Not Applicable	Not Applicable	Accepted	1	



IA Location ID	Street Address	City	State	ZIP Code	No. of Units at address	Basis for Challenge	Challenge Detail	Fastest download speed in Mbps for this type of service	Fastest upload speed in Mbps for this type of service
116546	1431 TULIP AVENUE	RIVERSIDE	IA	52327		11-Provider not reflected on the map	Provider only: The Map does not correctly reflect service that I facilitate to this location	1000	500
173667	1361 TULIP AVENUE	RIVERSIDE	IA	52327		11-Provider not reflected on the map	Provider only: The Map does not correctly reflect service that I facilitate to this location	1000	500
255558	1375 TULIP AVENUE	RIVERSIDE	IA	52327		11-Provider not reflected on the map	Provider only: The Map does not correctly reflect service that I facilitate to this location	1000	500
256853	2885 135TH STREET	RIVERSIDE	IA	52327		11-Provider not reflected on the map	Provider only: The Map does not correctly reflect service that I facilitate to this location	1000	500
277930	2871 135TH STREET	RIVERSIDE	IA	52327		11-Provider not reflected on the map	Provider only: The Map does not correctly reflect service that I facilitate to this location	1000	500
314240	1435 RIVERSIDE ROAD	RIVERSIDE	IA	52327		11-Provider not reflected on the map	Provider only: The Map does not correctly reflect service that I facilitate to this location	1000	500
323124	1405 RIVERSIDE ROAD	RIVERSIDE	IA	52327		11-Provider not reflected on the map	Provider only: The Map does not correctly reflect service that I facilitate to this location	1000	500
498273	1390 RIVERSIDE ROAD	RIVERSIDE	IA	52327		11-Provider not reflected on the map	Provider only: The Map does not correctly reflect service that I facilitate to this location	1000	500
637056	1375 RIVERSIDE ROAD	RIVERSIDE	IA	52327		11-Provider not reflected on the map	Provider only: The Map does not correctly reflect service that I facilitate to this location	1000	500
699500	1363 TULIP AVENUE	RIVERSIDE	IA	52327		11-Provider not reflected on the map	Provider only: The Map does not correctly reflect service that I facilitate to this location	1000	500
741016	1355 TULIP AVENUE	RIVERSIDE	IA	52327		11-Provider not reflected on the map	Provider only: The Map does not correctly reflect service that I facilitate to this location	1000	500
752210	1404 RIVERSIDE ROAD	RIVERSIDE	IA	52327		11-Provider not reflected on the map	Provider only: The Map does not correctly reflect service that I facilitate to this location	1000	500
776862	1374 RIVERSIDE ROAD	RIVERSIDE	IA	52327		11-Provider not reflected on the map	Provider only: The Map does not correctly reflect service that I facilitate to this location	1000	500
808836	1357 TULIP AVENUE	RIVERSIDE	IA	52327		11-Provider not reflected on the map	Provider only: The Map does not correctly reflect service that I facilitate to this location	1000	500

IA Location ID	Technology Type	Is this location served, underserved, or unserved?	Technolog y Type	Sworn Statement/ Survey Response	Broadband study expressly citing location	Speed test at this location	Other	When the service of another provider is challenged, this Office will take affirmative steps to send notice to impacted providers.	Final Agency Decision			
								Notice sent?	Response received?	Accepted/ Declined	Decision Basis	Overlapping Challenge Docket, if applicable
116546	Fiber				KML OCIO4PROJECT		PDF PG 3	Not Applicable	Not Applicable	Accepted	1	
173667	Fiber				KML OCIO4PROJECT		PDF PG 3	Not Applicable	Not Applicable	Accepted	1	
255558	Fiber				KML OCIO4PROJECT		PDF PG 3	Not Applicable	Not Applicable	Accepted	1	
256853	Fiber				KML OCIO4PROJECT		PDF PG 3	Not Applicable	Not Applicable	Accepted	1	
277930	Fiber				KML OCIO4PROJECT		PDF PG 3	Not Applicable	Not Applicable	Accepted	1	
314240	Fiber				KML OCIO4PROJECT		PDF PG 3	Not Applicable	Not Applicable	Accepted	1	
323124	Fiber				KML OCIO4PROJECT		PDF PG 3	Not Applicable	Not Applicable	Accepted	1	
498273	Fiber				KML OCIO4PROJECT		PDF PG 3	Not Applicable	Not Applicable	Accepted	1	
637056	Fiber				KML OCIO4PROJECT		PDF PG 3	Not Applicable	Not Applicable	Accepted	1	
699500	Fiber				KML OCIO4PROJECT		PDF PG 3	Not Applicable	Not Applicable	Accepted	1	
741016	Fiber				KML OCIO4PROJECT		PDF PG 3	Not Applicable	Not Applicable	Accepted	1	
752210	Fiber				KML OCIO4PROJECT		PDF PG 3	Not Applicable	Not Applicable	Accepted	1	
776862	Fiber				KML OCIO4PROJECT		PDF PG 3	Not Applicable	Not Applicable	Accepted	1	
808836	Fiber				KML OCIO4PROJECT		PDF PG 3	Not Applicable	Not Applicable	Accepted	1	

IA Location ID	Street Address	City	State	ZIP Code	No. of Units at address	Basis for Challenge	Challenge Detail	Fastest download speed in Mbps for this type of service	Fastest upload speed in Mbps for this type of service
814209	2980 OLD CAPTAIN'S ROAD	RIVERSIDE	IA	52327		11-Provider not reflected on the map	Provider only: The Map does not correctly reflect service that I facilitate to this location	1000	500
820412	1406 TULIP AVENUE	RIVERSIDE	IA	52327		11-Provider not reflected on the map	Provider only: The Map does not correctly reflect service that I facilitate to this location	1000	500
840848	1359 TULIP AVENUE	RIVERSIDE	IA	52327		11-Provider not reflected on the map	Provider only: The Map does not correctly reflect service that I facilitate to this location	1000	500
942536	1465 RIVERSIDE ROAD	RIVERSIDE	IA	52327		11-Provider not reflected on the map	Provider only: The Map does not correctly reflect service that I facilitate to this location	1000	500
956036	1367 TULIP AVENUE	RIVERSIDE	IA	52327		11-Provider not reflected on the map	Provider only: The Map does not correctly reflect service that I facilitate to this location	1000	500
959375	1425 RIVERSIDE ROAD	RIVERSIDE	IA	52327		11-Provider not reflected on the map	Provider only: The Map does not correctly reflect service that I facilitate to this location	1000	500
971465	1380 RIVERSIDE ROAD	RIVERSIDE	IA	52327		11-Provider not reflected on the map	Provider only: The Map does not correctly reflect service that I facilitate to this location	1000	500
1012892	1440 RIVERSIDE ROAD	RIVERSIDE	IA	52327		11-Provider not reflected on the map	Provider only: The Map does not correctly reflect service that I facilitate to this location	1000	500
1030278	2990 OLD CAPTAIN'S ROAD	RIVERSIDE	IA	52327		11-Provider not reflected on the map	Provider only: The Map does not correctly reflect service that I facilitate to this location	1000	500
1080410	2955 135TH STREET	RIVERSIDE	IA	52327		11-Provider not reflected on the map	Provider only: The Map does not correctly reflect service that I facilitate to this location	1000	500
1042835	1395 TULIP AVENUE	RIVERSIDE	IA	52327		11-Provider not reflected on the map	Provider only: The Map does not correctly reflect service that I facilitate to this location	1000	500
1189045	2965 135TH STREET	RIVERSIDE	IA	52327		11-Provider not reflected on the map	Provider only: The Map does not correctly reflect service that I facilitate to this location	1000	500
1124554	2930 135TH STREET	RIVERSIDE	IA	52327		11-Provider not reflected on the map	Provider only: The Map does not correctly reflect service that I facilitate to this location	1000	500
1158313	1391 RIVERSIDE ROAD	RIVERSIDE	IA	52327		11-Provider not reflected on the map	Provider only: The Map does not correctly reflect service that I facilitate to this location	1000	500

IA Location ID	Technology Type	Is this location served, underserved, or unserved?	Technolog y Type	Sworn Statement/ Survey Response	Broadband study expressly citing location	Speed test at this location	Other	When the service of another provider is challenged, this Office will take affirmative steps to send notice to impacted providers.		Final Agency Decision		
								Notice sent?	Response received?	Accepted/ Declined	Decision Basis	Overlapping Challenge Docket, if applicable
814209	Fiber				KML OCIO4PROJECT		PDF PG 3	Not Applicable	Not Applicable	Accepted	1	
820412	Fiber				KML OCIO4PROJECT		PDF PG 3	Not Applicable	Not Applicable	Accepted	1	
840848	Fiber				KML OCIO4PROJECT		PDF PG 3	Not Applicable	Not Applicable	Accepted	1	
942536	Fiber				KML OCIO4PROJECT		PDF PG 3	Not Applicable	Not Applicable	Accepted	1	
956036	Fiber				KML OCIO4PROJECT		PDF PG 3	Not Applicable	Not Applicable	Accepted	1	
959375	Fiber				KML OCIO4PROJECT		PDF PG 3	Not Applicable	Not Applicable	Accepted	1	
971465	Fiber				KML OCIO4PROJECT		PDF PG 3	Not Applicable	Not Applicable	Accepted	1	
1012892	Fiber				KML OCIO4PROJECT		PDF PG 3	Not Applicable	Not Applicable	Accepted	1	
1030278	Fiber				KML OCIO4PROJECT		PDF PG 3	Not Applicable	Not Applicable	Accepted	1	
1080410	Fiber				KML OCIO4PROJECT		PDF PG 3	Not Applicable	Not Applicable	Accepted	1	
1042835	Fiber				KML OCIO4PROJECT		PDF PG 3	Not Applicable	Not Applicable	Accepted	1	
1189045	Fiber				KML OCIO4PROJECT		PDF PG 3	Not Applicable	Not Applicable	Accepted	1	
1124554	Fiber				KML OCIO4PROJECT		PDF PG 3	Not Applicable	Not Applicable	Accepted	1	
1158313	Fiber				KML OCIO4PROJECT		PDF PG 3	Not Applicable	Not Applicable	Accepted	1	

IA Location ID	Street Address	City	State	ZIP Code	No. of Units at address	Basis for Challenge	Challenge Detail	Fastest download speed in Mbps for this type of service	Fastest upload speed in Mbps for this type of service
1196059	1409 RIVERSIDE ROAD	RIVERSIDE	IA	52327		11-Provider not reflected on the map	Provider only: The Map does not correctly reflect service that I facilitate to this location	1000	500
1272274	2959 135TH STREET	RIVERSIDE	IA	52327		11-Provider not reflected on the map	Provider only: The Map does not correctly reflect service that I facilitate to this location	1000	500
1229092	2890 135TH STREET	RIVERSIDE	IA	52327		11-Provider not reflected on the map	Provider only: The Map does not correctly reflect service that I facilitate to this location	1000	500
1306430	2912 135TH STREET	RIVERSIDE	IA	52327		11-Provider not reflected on the map	Provider only: The Map does not correctly reflect service that I facilitate to this location	1000	500
1309570	1366 RIVERSIDE ROAD	RIVERSIDE	IA	52327		11-Provider not reflected on the map	Provider only: The Map does not correctly reflect service that I facilitate to this location	1000	500
1375586	2879 THREE SISTERS LANE	RIVERSIDE	IA	52327		11-Provider not reflected on the map	Provider only: The Map does not correctly reflect service that I facilitate to this location	1000	500
1398259	1365 TULIP AVENUE	RIVERSIDE	IA	52327		11-Provider not reflected on the map	Provider only: The Map does not correctly reflect service that I facilitate to this location	1000	500
1415343	2875 135TH STREET	RIVERSIDE	IA	52327		11-Provider not reflected on the map	Provider only: The Map does not correctly reflect service that I facilitate to this location	1000	500
1425083	1407 RIVERSIDE ROAD	RIVERSIDE	IA	52327		11-Provider not reflected on the map	Provider only: The Map does not correctly reflect service that I facilitate to this location	1000	500
1453014	2876 THORN CREEK LANE	RIVERSIDE	IA	52327		11-Provider not reflected on the map	Provider only: The Map does not correctly reflect service that I facilitate to this location	1000	500
1413117	1465 TULIP AVENUE	RIVERSIDE	IA	52327		11-Provider not reflected on the map	Provider only: The Map does not correctly reflect service that I facilitate to this location	1000	500
7310	2245 220TH STREET	WASHINGTON	IA	52353		11-Provider not reflected on the map	Provider only: The Map does not correctly reflect service that I facilitate to this location	1000	500
190972	2359 220TH STREET	WASHINGTON	IA	52353		11-Provider not reflected on the map	Provider only: The Map does not correctly reflect service that I facilitate to this location	1000	500
303642	2207 NUTMEG AVENUE	WASHINGTON	IA	52353		11-Provider not reflected on the map	Provider only: The Map does not correctly reflect service that I facilitate to this location	1000	500

IA Location ID	Technology Type	Is this location served, underserved, or unserved?	Technolog y Type	Sworn Statement/ Survey Response	Broadband study expressly citing location	Speed test at this location	Other	When the service of another provider is challenged, this Office will take affirmative steps to send notice to impacted providers.	Final Agency Decision				
								Notice sent?	Response received?	Accepted/ Declined	Decision Basis	Overlapping Challenge Docket, if applicable	
1196059	Fiber				KML OCIO4PROJECT		PDF PG 3	Not Applicable	Not Applicable	Accepted	1		
1272274	Fiber				KML OCIO4PROJECT		PDF PG 3	Not Applicable	Not Applicable	Accepted	1		
1229092	Fiber				KML OCIO4PROJECT		PDF PG 3	Not Applicable	Not Applicable	Accepted	1		
1306430	Fiber				KML OCIO4PROJECT		PDF PG 3	Not Applicable	Not Applicable	Accepted	1		
1309570	Fiber				KML OCIO4PROJECT		PDF PG 3	Not Applicable	Not Applicable	Accepted	1		
1375586	Fiber				KML OCIO4PROJECT		PDF PG 3	Not Applicable	Not Applicable	Accepted	1		
1398259	Fiber				KML OCIO4PROJECT		PDF PG 3	Not Applicable	Not Applicable	Accepted	1		
1415343	Fiber				KML OCIO4PROJECT		PDF PG 3	Not Applicable	Not Applicable	Accepted	1		
1425083	Fiber				KML OCIO4PROJECT		PDF PG 3	Not Applicable	Not Applicable	Accepted	1		
1453014	Fiber				KML OCIO4PROJECT		PDF PG 3	Not Applicable	Not Applicable	Accepted	1		
1413117	Fiber				KML OCIO4PROJECT		PDF PG 3	Not Applicable	Not Applicable	Accepted	1		
7310	Fiber					KML OCIO5		PDF PG 3	Not Applicable	Not Applicable	Accepted	1	
190972	Fiber					KML OCIO5		PDF PG 3	Not Applicable	Not Applicable	Accepted	1	
303642	Fiber					KML OCIO5		PDF PG 3	Not Applicable	Not Applicable	Accepted	1	

IA Location ID	Street Address	City	State	ZIP Code	No. of Units at address	Basis for Challenge	Challenge Detail	Fastest download speed in Mbps for this type of service	Fastest upload speed in Mbps for this type of service
392707	2361 220TH STREET	WASHINGTON	IA	52353		11-Provider not reflected on the map	Provider only: The Map does not correctly reflect service that I facilitate to this location	1000	500
592054	2248 220TH STREET	WASHINGTON	IA	52353		11-Provider not reflected on the map	Provider only: The Map does not correctly reflect service that I facilitate to this location	1000	500
791098	2189 NUTMEG AVENUE	WASHINGTON	IA	52353		11-Provider not reflected on the map	Provider only: The Map does not correctly reflect service that I facilitate to this location	1000	500
998046	2360 220TH STREET	WASHINGTON	IA	52353		11-Provider not reflected on the map	Provider only: The Map does not correctly reflect service that I facilitate to this location	1000	500
1191741	2226 220TH STREET	WASHINGTON	IA	52353		11-Provider not reflected on the map	Provider only: The Map does not correctly reflect service that I facilitate to this location	1000	500
1091172	1405 Quince Ave	RIVERSIDE	IA	52327		11-Provider not reflected on the map	Provider only: The Map does not correctly reflect service that I facilitate to this location	1000	500
592351	2585 150th ST	KALONA	IA	52247		11-Provider not reflected on the map	Provider only: The Map does not correctly reflect service that I facilitate to this location	1000	500
1098028	2570 160th ST	RIVERSIDE	IA	52327		11-Provider not reflected on the map	Provider only: The Map does not correctly reflect service that I facilitate to this location	1000	500
1191688	2554 160th ST	RIVERSIDE	IA	52327		11-Provider not reflected on the map	Provider only: The Map does not correctly reflect service that I facilitate to this location	1000	500
592323	1597 PALM AVE	RIVERSIDE	IA	52327		11-Provider not reflected on the map	Provider only: The Map does not correctly reflect service that I facilitate to this location	1000	500
192564	1640 PALM AVE	RIVERSIDE	IA	52327		11-Provider not reflected on the map	Provider only: The Map does not correctly reflect service that I facilitate to this location	1000	500
90720	2910 150TH ST	RIVERSIDE	IA	52327		11-Provider not reflected on the map	Provider only: The Map does not correctly reflect service that I facilitate to this location	1000	500
698114	2916 150TH ST	RIVERSIDE	IA	52327		11-Provider not reflected on the map	Provider only: The Map does not correctly reflect service that I facilitate to this location	1000	500
291028	2950 150TH ST	RIVERSIDE	IA	52327		11-Provider not reflected on the map	Provider only: The Map does not correctly reflect service that I facilitate to this location	1000	500

IA Location ID	Technology Type	Is this location served, underserved, or unserved?	Technology Type	Sworn Statement/ Survey Response	Broadband study expressly citing location	Speed test at this location	Other	When the service of another provider is challenged, this Office will take affirmative steps to send notice to impacted providers.	Final Agency Decision				
								Notice sent?	Response received?	Accepted/ Declined	Decision Basis	Overlapping Challenge Docket, if applicable	
392707	Fiber				KML OCIO5		PDF PG 4	Not Applicable	Not Applicable	Accepted	1		
592054	Fiber				KML OCIO5		PDF PG 4	Not Applicable	Not Applicable	Accepted	1		
791098	Fiber				KML OCIO5		PDF PG 4	Not Applicable	Not Applicable	Accepted	1		
998046	Fiber				KML OCIO5		PDF PG 4	Not Applicable	Not Applicable	Accepted	1		
1191741	Fiber				KML OCIO5		PDF PG 4	Not Applicable	Not Applicable	Accepted	1		
1091172	Fiber				KML OCIO4PROJECT			Not Applicable	Not Applicable	Accepted	1		
592351	Fiber				KML OCIO4PROJECT			Not Applicable	Not Applicable	Accepted	1		
1098028	Fiber				KML OCIO4PROJECT			Not Applicable	Not Applicable	Accepted	1		
1191688	Fiber				KML OCIO4PROJECT			Not Applicable	Not Applicable	Accepted	1		
592323	Fiber				KML OCIO4PROJECT			Not Applicable	Not Applicable	Accepted	1		
192564	Fiber				KML OCIO4PROJECT			Not Applicable	Not Applicable	Accepted	1		
90720	Fiber					KML 150TH ST			Not Applicable	Not Applicable	Accepted	1	
698114	Fiber					KML 150TH ST			Not Applicable	Not Applicable	Accepted	1	
291028	Fiber					KML 150TH ST			Not Applicable	Not Applicable	Accepted	1	




[illegible]

[illegible]

[illegible]

[illegible]



## Broadband Map v5 Community and Provider Challenge Form

The Office of the Chief Information Officer ("OCIO" or "Office") recently published the Statewide Broadband Availability Map version 5 ("Map v5"). Map v5 is designed to facilitate decisions concerning future spending under federally-funded broadband programs. Because Map v5 does not use the tiered structure envisioned by Iowa Code chapter 8B and because future federally-funded grant opportunities made available by the Office in accordance with Map v5 will not conform to Iowa Code chapter 8B, the map challenge process envisioned under Iowa Code section 8B.10 does not apply. However, the Office is making available a challenge process to allow public input into whether the map accurately reflects broadband coverage as of the publication date of Map v5 (the "As Of" date of Map v5).

The Office utilizes maps and data sources made available by the Federal Communications Commission (FCC) and/or developed or produced by contractors or third parties retained or utilized by the Office. These maps and corresponding data sources represent the status of Broadband in Iowa on the As Of date as reported by Communication Service Providers in Iowa. Unlike prior broadband coverage maps, Map v5 identifies broadband coverage by individual locations, making Map v5 far more granular than prior maps that displayed eligibility at the census block level.

Challenges to Map v5 will be based on presence or reliability of service and/or speed. Challengers will be required to provide for every location challenged an address and corresponding IA Location ID, to the extent a Location ID is available on the map. Challenges without this information may not be evaluated.

Every location on Map v5 reflects a status of 'likely eligible' or 'likely ineligible.' This status is based solely on speed and technology type. The eligibility of any particular location is contingent on the requirements associated with the federal funding being used to fund future Notices of Funding Availability ("NOFAs"). Eligibility determinations are subject to change over time. In addition, eligibility designations in no way guarantee facilitation of service in the future through state- or federally-funded broadband builds.

On August 2, 2022, the Office posted the final version of Broadband Availability Map v5 and opened a 30-calendar-day challenge window wherein anyone aggrieved or adversely affected by mapping determinations may challenge the Office's final determination of whether service at a particular location is accurately reflected.


This form is for PROVIDERS and COMMUNITIES only. Resident challengers should fill out the form via the Map on the website.

You must check next to each row that you have read and understood the terms of the challenge process. Without this acknowledgment, the appeal will not be evaluated.

Use the tab titled "Challenge Form" to challenge any particular location. If you would like to report an address not presenting on the map, please use the tab titled "Location Not Present on Map." You can also use this tab to report when the location is not presenting at the correct area.

**Challenger acknowledges the following (click checkbox to acknowledge):**

<p>The information on the Map may be challenged for conditions existing as of August 2, 2022 (the "As Of" date). Challenges based on changes occurring to broadband service after the As Of date will not be considered.</p>		
<p>When submitting a challenge, evidence must be submitted for every location challenged in support of changing the likely eligible or likely ineligible status. Documentation that is speculative, generalized, or vague will not be sufficient. You may use the Sworn Statement/Survey template provided. Supporting documentation must be provided in one pdf. Reference to the page number of the supporting evidence within the pdf must be noted in Challenge Form. Challenged locations without a referenced page will not be evaluated.</p>		
<p>The Office reserves the right to reject challenges for a variety of reasons, including but not limited to:</p> <ul style="list-style-type: none"> <li>&gt;&gt; Challenges claiming buildout at a future date;</li> <li>&gt;&gt; Challenges received reflecting incomplete information, including lacking IA Location ID;</li> <li>&gt;&gt; Challenges to a provider's service that are submitted without supporting evidence;</li> <li>&gt;&gt; Multiple challenge forms submitted by a provider or a community;</li> <li>&gt;&gt; Challenges received after September 1, 2022;</li> <li>&gt;&gt; Challenges received without all checkboxes marked indicating acknowledgement of the terms.</li> </ul>		
<p>The Office will notify affected parties by posting to the website any notice of challenge received. Final agency decisions shall become final unless within 30 days of the posting of a final decision, a challenger or person or party aggrieved or adversely affected requests a contested case proceeding pursuant to Iowa Administrative Code chapter 129-6.</p>		



## Broadband Map V5 Provider/Community Challenge Form

### A. CHALLENGER INFORMATION

Entity/Community Name	Kalona Cooperative Telephone Co
FRN (Provider Only)	0002591154
Address	510 B Ave
City	Kalona
State	IA
Zip	52247

### B. DESIGNATED CONTACT INFORMATION

Contact Name	Casey Peck
Contact Phone Number	319-656-3668
Contact Email	<a href="mailto:casey.peck@kctc.net">casey.peck@kctc.net</a>

### C. EXPLANATION

To the extent you believe additional explanation is required to ensure that you are communicating full and accurate information, please provide narrative to further explain your challenge.

Kalona Cooperative Technology Company represents evidence attached to prove these locations should be marked ineligible on the Map v5.

### D. ATTESTATION

By signing and submitting this form, the authorized representative attests that to the best of the authorized representatives knowledge and belief, the information submitted through this challenge form is true and accurate, and the form is signed under the pains and penalties of perjury. By typing your name, you are affixing your signature to this form and attesting to the accuracy of the information submitted herein.

Authorized Signature:	Casey Peck
Title:	CFO/GM
Date:	8/28/2022





IA Location ID	Street Address	City	State	ZIP Code	No. of Units at address (house, multi-residential units)	Basis for Challenge	Challenge Detail	Fastest download speed in Mbps for this type of service (Enter 0-2000)	Fastest upload speed in Mbps for this type of service (Enter 0-2000)	Technology Type	Service Conditions The Map Should Reflect		Evidence: Upload all supporting information for this location in a single PDF. Enter the page number(s) in the cell below identifying the exact location of the proof in the PDF.			
											Is this location served, underserved, or unserved?	Technology Type	Sworn Statement/ Survey Response	Broadband study expressly citing location	Speed test at this location	Other
1088825	2176 170TH STREET	WASHINGTON	IA	52353		11-Provider not reflected on the map	Provider only: The Map does not correctly reflect service that I facilitate to this location	1000	500	Fiber				KML OCIO5		PDF PG 2
1126694	2181 205TH STREET	WASHINGTON	IA	52353		11-Provider not reflected on the map	Provider only: The Map does not correctly reflect service that I facilitate to this location	1000	500	Fiber				KML OCIO5		PDF PG 2
1129016	2154 HIGHWAY 92	WASHINGTON	IA	52353		11-Provider not reflected on the map	Provider only: The Map does not correctly reflect service that I facilitate to this location	1000	500	Fiber				KML OCIO5		PDF PG 2
1129060	2340 HIGHWAY 1 & 9	WASHINGTON	IA	52353		11-Provider not reflected on the map	Provider only: The Map does not correctly reflect service that I facilitate to this location	1000	500	Fiber				KML OCIO5		PDF PG 2
1138182	2210 LARCH AVENUE	WASHINGTON	IA	52353		11-Provider not reflected on the map	Provider only: The Map does not correctly reflect service that I facilitate to this location	1000	500	Fiber				KML OCIO5		PDF PG 2
1179082	2324 HIGHWAY 1 & 9	WASHINGTON	IA	52353		11-Provider not reflected on the map	Provider only: The Map does not correctly reflect service that I facilitate to this location	1000	500	Fiber				KML OCIO5		PDF PG 2
1187174	2250 HIGHWAY 1 & 9	WASHINGTON	IA	52353		11-Provider not reflected on the map	Provider only: The Map does not correctly reflect service that I facilitate to this location	1000	500	Fiber				KML OCIO5		PDF PG 2
1144682	2070 HIGHWAY 1	WASHINGTON	IA	52353		11-Provider not reflected on the map	Provider only: The Map does not correctly reflect service that I facilitate to this location	1000	500	Fiber				KML OCIO5		PDF PG 2
1150146	1830 HIGHWAY 1	WASHINGTON	IA	52353		11-Provider not reflected on the map	Provider only: The Map does not correctly reflect service that I facilitate to this location	1000	500	Fiber				KML OCIO5		PDF PG 2
1157742	1775 LARCH AVENUE	WELLMAN	IA	52356		11-Provider not reflected on the map	Provider only: The Map does not correctly reflect service that I facilitate to this location	1000	500	Fiber				KML OCIO5		PDF PG 2
1172435	1869 HIGHWAY 1	WASHINGTON	IA	52353		11-Provider not reflected on the map	Provider only: The Map does not correctly reflect service that I facilitate to this location	1000	500	Fiber				KML OCIO5		PDF PG 2
1244779	2396 HIGHWAY 1 & 9	WASHINGTON	IA	52353		11-Provider not reflected on the map	Provider only: The Map does not correctly reflect service that I facilitate to this location	1000	500	Fiber				KML OCIO5		PDF PG 2
1278818	2170 200TH STREET	WASHINGTON	IA	52353		11-Provider not reflected on the map	Provider only: The Map does not correctly reflect service that I facilitate to this location	1000	500	Fiber				KML OCIO5		PDF PG 2
1292780	2180 205TH STREET	WASHINGTON	IA	52353		11-Provider not reflected on the map	Provider only: The Map does not correctly reflect service that I facilitate to this location	1000	500	Fiber				KML OCIO5		PDF PG 2
1300317	2175 190TH STREET	WASHINGTON	IA	52353		11-Provider not reflected on the map	Provider only: The Map does not correctly reflect service that I facilitate to this location	1000	500	Fiber				KML OCIO5		PDF PG 2
1225139	1779 LARCH AVENUE	WELLMAN	IA	52356		11-Provider not reflected on the map	Provider only: The Map does not correctly reflect service that I facilitate to this location	1000	500	Fiber				KML OCIO5		PDF PG 2
1342072	2125 HIGHWAY 1	WASHINGTON	IA	52353		11-Provider not reflected on the map	Provider only: The Map does not correctly reflect service that I facilitate to this location	1000	500	Fiber				KML OCIO5		PDF PG 2
1344920	1909 LARCH AVENUE	WASHINGTON	IA	52353		11-Provider not reflected on the map	Provider only: The Map does not correctly reflect service that I facilitate to this location	1000	500	Fiber				KML OCIO5		PDF PG 2
1364826	2090 HIGHWAY 1	WASHINGTON	IA	52353		11-Provider not reflected on the map	Provider only: The Map does not correctly reflect service that I facilitate to this location	1000	500	Fiber				KML OCIO5		PDF PG 2
1420307	2272 HIGHWAY 1 & 9	WASHINGTON	IA	52353		11-Provider not reflected on the map	Provider only: The Map does not correctly reflect service that I facilitate to this location	1000	500	Fiber				KML OCIO5		PDF PG 2
1455136	1975 HIGHWAY 1	WASHINGTON	IA	52353		11-Provider not reflected on the map	Provider only: The Map does not correctly reflect service that I facilitate to this location	1000	500	Fiber				KML OCIO5		PDF PG 2
1471499	1726 HIGHWAY 1	WASHINGTON	IA	52353		11-Provider not reflected on the map	Provider only: The Map does not correctly reflect service that I facilitate to this location	1000	500	Fiber				KML OCIO5		PDF PG 2
620617	2337 275TH STREET	WASHINGTON	IA	52353		11-Provider not reflected on the map	Provider only: The Map does not correctly reflect service that I facilitate to this location	1000	500	Fiber				KML 27TH ST		PDF PG 2
754039	2345 275TH STREET	WASHINGTON	IA	52353		11-Provider not reflected on the map	Provider only: The Map does not correctly reflect service that I facilitate to this location	1000	500	Fiber				KML 27TH ST		PDF PG 2
1191240	2555 135th STREET	KALONA	IA	52247		11-Provider not reflected on the map	Provider only: The Map does not correctly reflect service that I facilitate to this location	1000	500	Fiber				KML 150TH ST		PDF PG 4
45619	2704 HIGHWAY 22	RIVERSIDE	IA	52327		11-Provider not reflected on the map	Provider only: The Map does not correctly reflect service that I facilitate to this location	1000	500	Fiber				KML HWY 22		PDF PG 2
65227	2792 HIGHWAY 22	RIVERSIDE	IA	52327		11-Provider not reflected on the map	Provider only: The Map does not correctly reflect service that I facilitate to this location	1000	500	Fiber				KML HWY 22		PDF PG 2
147220	2616 HIGHWAY 22	RIVERSIDE	IA	52327		11-Provider not reflected on the map	Provider only: The Map does not correctly reflect service that I facilitate to this location	1000	500	Fiber				KML HWY 22		PDF PG 2
279262	2810 HIGHWAY 22	RIVERSIDE	IA	52327		11-Provider not reflected on the map	Provider only: The Map does not correctly reflect service that I facilitate to this location	1000	500	Fiber				KML HWY 22		PDF PG 2
244326	2630 HIGHWAY 22	RIVERSIDE	IA	52327		11-Provider not reflected on the map	Provider only: The Map does not correctly reflect service that I facilitate to this location	1000	500	Fiber				KML HWY 22		PDF PG 2
297781	2673 HIGHWAY 22	RIVERSIDE	IA	52327		11-Provider not reflected on the map	Provider only: The Map does not correctly reflect service that I facilitate to this location	1000	500	Fiber				KML HWY 22		PDF PG 2
669992	2626 HIGHWAY 22	RIVERSIDE	IA	52327		11-Provider not reflected on the map	Provider only: The Map does not correctly reflect service that I facilitate to this location	1000	500	Fiber				KML HWY 22		PDF PG 2
789719	2750 HIGHWAY 22	RIVERSIDE	IA	52327		11-Provider not reflected on the map	Provider only: The Map does not correctly reflect service that I facilitate to this location	1000	500	Fiber				KML HWY 22		PDF PG 2
883170	1153 REDWOOD AVE	RIVERSIDE	IA	52327		11-Provider not reflected on the map	Provider only: The Map does not correctly reflect service that I facilitate to this location	1000	500	Fiber				KML HWY 22		PDF PG 2
887678	2712 HIGHWAY 22	RIVERSIDE	IA	52327		11-Provider not reflected on the map	Provider only: The Map does not correctly reflect service that I facilitate to this location	1000	500	Fiber				KML HWY 22		PDF PG 2
910962	2840 HIGHWAY 22	RIVERSIDE	IA	52327		11-Provider not reflected on the map	Provider only: The Map does not correctly reflect service that I facilitate to this location	1000	500	Fiber				KML HWY 22		PDF PG 2
1070157	2646 HIGHWAY 22	RIVERSIDE	IA	52327		11-Provider not reflected on the map	Provider only: The Map does not correctly reflect service that I facilitate to this location	1000	500	Fiber				KML HWY 22		PDF PG 2
1108811	2640 HIGHWAY 22	RIVERSIDE	IA	52327		11-Provider not reflected on the map	Provider only: The Map does not correctly reflect service that I facilitate to this location	1000	500	Fiber				KML HWY 22		PDF PG 2
1248529	2814 HIGHWAY 22	RIVERSIDE	IA	52327		11-Provider not reflected on the map	Provider only: The Map does not correctly reflect service that I facilitate to this location	1000	500	Fiber				KML HWY 22		PDF PG 2
1278054	2789 HIGHWAY 22	RIVERSIDE	IA	52327		11-Provider not reflected on the map	Provider only: The Map does not correctly reflect service that I facilitate to this location	1000	500	Fiber				KML HWY 22		PDF PG 2
1284157	2718 HIGHWAY 22	RIVERSIDE	IA	52327		11-Provider not reflected on the map	Provider only: The Map does not correctly reflect service that I facilitate to this location	1000	500	Fiber				KML HWY 22		PDF PG 2
1307340	2620 HIGHWAY 22	RIVERSIDE	IA	52327		11-Provider not reflected on the map	Provider only: The Map does not correctly reflect service that I facilitate to this location	1000	500	Fiber				KML HWY 22		PDF PG 2
1325080	2670 HIGHWAY 22	RIVERSIDE	IA	52327		11-Provider not reflected on the map	Provider only: The Map does not correctly reflect service that I facilitate to this location	1000	500	Fiber				KML HWY 22		PDF PG 2
1358439	2690 HIGHWAY 22	RIVERSIDE	IA	52327		11-Provider not reflected on the map	Provider only: The Map does not correctly reflect service that I facilitate to this location	1000	500	Fiber				KML HWY 22		PDF PG 2
1374139	2709 HIGHWAY 22	RIVERSIDE	IA	52327		11-Provider not reflected on the map	Provider only: The Map does not correctly reflect service that I facilitate to this location	1000	500	Fiber				KML HWY 22		PDF PG 3
1399958	2796 HIGHWAY 22	RIVERSIDE	IA	52327		11-Provider not reflected on the map	Provider only: The Map does not correctly reflect service that I facilitate to this location	1000	500	Fiber				KML HWY 22		PDF PG 3
69571	1415 RIVERSIDE ROAD	RIVERSIDE	IA	52327		11-Provider not reflected on the map	Provider only: The Map does not correctly reflect service that I facilitate to this location	1000	500	Fiber				KML OCIO4PROJECT		PDF PG 3
81262	1408 RIVERSIDE ROAD	RIVERSIDE	IA	52327		11-Provider not reflected on the map	Provider only: The Map does not correctly reflect service that I facilitate to this location	1000	500	Fiber				KML OCIO4PROJECT		PDF PG 3
116546	1431 TULIP AVENUE	RIVERSIDE	IA	52327		11-Provider not reflected on the map	Provider only: The Map does not correctly reflect service that I facilitate to this location	1000	500	Fiber				KML OCIO4PROJECT		PDF PG 3
173667	1361 TULIP AVENUE	RIVERSIDE	IA	52327		11-Provider not reflected on the map	Provider only: The Map does not correctly reflect service that I facilitate to this location	1000	500	Fiber				KML OCIO4PROJECT		PDF PG 3



[illegible]



IA_LocationID	FullStreetAddr	City	State	Zip_Code	longitude	latitude
454482245	HIGHWAY 1 & 92	WASHINGTONIA	52353	-91.7159060541	32997791	
86881815	HIGHWAY 1	WASHINGTONIA	52353	-91.715626641	3943077	
557181850	HIGHWAY 1	WASHINGTONIA	52353	-91.7154517241	38832626	
1724111935	HIGHWAY 1	WASHINGTONIA	52353	-91.7156920741	3760342	
1077641705	LARCH AVENUE	WELLMANIA	52356	-91.7348012641	40922475	
1623762108	HIGHWAY 1	WASHINGTONIA	52353	-91.7156553741	35191543	
1660062071	230TH STREET	WASHINGTONIA	52353	-91.7382012741	32260522	
1908372080	JONES ACRE LANE	WASHINGTONIA	52353	-91.7366602641	33172978	
2080381806	LARCH AVENUE	WELLMANIA	52353	-91.7346846841	3949908	
2421191821	HIGHWAY 1	WASHINGTONIA	52353	-91.715624641	39343084	
3402631770	LARCH AVENUE	WELLMANIA	52353	-91.7346607641	3994843	
3518292146	230TH STREET	WASHINGTONIA	52353	-91.7183071341	32277083	
4060472209	230TH STREET	WASHINGTONIA	52353	-91.714470141	32261372	
4038592028	HIGHWAY 1	WASHINGTONIA	52353	-91.7155597341	36241861	
4094211901	HIGHWAY 1	WASHINGTONIA	52353	-91.7156714341	38044956	
4125512126	LARCH AVENUE	WASHINGTONIA	52353	-91.7348552841	34909582	
4576392064	LARCH AVENUE	WASHINGTONIA	52353	-91.7348593141	35584422	
4846632240	LARCH AVENUE	WASHINGTONIA	52353	-91.7351219641	33038268	
4329291963	LARCH AVENUE	WASHINGTONIA	52353	-91.7350439541	37215927	
4494811865	HIGHWAY 1	WASHINGTONIA	52353	-91.7156781641	38748642	
4532732131	LEXINGTON BOULEVARD	WASHINGTONIA	52353	-91.728348641	31693864	
4914692096	230TH STREET	WASHINGTONIA	52353	-91.735191141	32282265	
5089782346	HIGHWAY 1 & 92	WASHINGTONIA	52353	-91.7153055341	31675138	
5095142110	HIGHWAY 92	WASHINGTONIA	52353	-91.7324596241	3370643	
5377572145	HIGHWAY 92	WASHINGTONIA	52353	-91.7260346941	33700617	
5808282140	200TH STREET	WASHINGTONIA	52353	-91.7283799541	36631644	
5126882235	LARCH AVENUE	WASHINGTONIA	52353	-91.7352739441	33246602	
5263802024	HIGHWAY 1	WASHINGTONIA	52353	-91.7155589941	36245327	
5686801995	LARCH AVENUE	WASHINGTONIA	52353	-91.735084241	36649461	
5836742231	LARCH AVENUE	WASHINGTONIA	52353	-91.7352721341	33279065	
6553852180	HIGHWAY 92	WASHINGTONIA	52353	-91.7199772841	33722883	
6666631761	HIGHWAY 1	WASHINGTONIA	52353	-91.7155338541	40031268	
6781612104	HIGHWAY 1	WASHINGTONIA	52353	-91.7156415841	35197046	
6806872140	HIGHWAY 1	WASHINGTONIA	52353	-91.7156296841	3451596	
7364552165	170TH STREET	WASHINGTONIA	52353	-91.7241588441	40982979	
7644121780	HIGHWAY 1	WASHINGTONIA	52353	-91.7153856941	3985336	
7685422266	HIGHWAY 1 & 92	WASHINGTONIA	52353	-91.715686941	32738325	
7937482247	HIGHWAY 1 & 92	WASHINGTONIA	52353	-91.7158983741	32987036	
7157652095	LARCH AVENUE	WASHINGTONIA	52353	-91.7350071141	35215639	
7871502075	180TH STREET	WELLMANIA	52356	-91.7380817841	39534951	
8431781730	LARCH AVENUE	WELLMANIA	52353	-91.7346781441	40551736	
8984731875	HIGHWAY 1	WASHINGTONIA	52353	-91.7156697241	38378069	
9724191915	HIGHWAY 1	WASHINGTONIA	52353	-91.7156759641	37923791	
9892712134	230TH STREET	WASHINGTONIA	52353	-91.7300772441	32280196	
9948502194	180TH STREET	WASHINGTONIA	52353	-91.7162027241	39539244	
10117712160	200TH STREET	WASHINGTONIA	52353	-91.7229654641	3663388	

9320192127 LEXINGTON BOULEVARD WASHINGTONIA52353-91.7295382341.31799643  
9601082075 230TH STREET WASHINGTONIA52353-91.7381221241.32260996  
10505812160 190TH STREET WASHINGTONIA52353-91.7269895941.38088475  
10800402165 LARCH AVENUE WASHINGTONIA52353-91.7350429141.34148051  
10888252176 170TH STREET WASHINGTONIA52353-91.7201963341.40998292  
11266942181 205TH STREET WASHINGTONIA52353-91.7178264941.35898246  
11290162154 HIGHWAY 92 WASHINGTONIA52353-91.7241031141.33720825  
11290602340 HIGHWAY 1 & 92 WASHINGTONIA52353-91.7153110241.31677932  
11381822210 LARCH AVENUE WASHINGTONIA52353-91.735061641.33578389  
11790822324 HIGHWAY 1 & 92 WASHINGTONIA52353-91.7154702741.31808396  
11871742250 HIGHWAY 1 & 92 WASHINGTONIA52353-91.715696241.32820313  
11446822070 HIGHWAY 1 WASHINGTONIA52353-91.7156595141.35481722  
11501461830 HIGHWAY 1 WASHINGTONIA52353-91.715404141.39150844  
11577421775 LARCH AVENUE WELLMANIA52356-91.734871741.39812539  
11724351869 HIGHWAY 1 WASHINGTONIA52353-91.7156731541.38637132  
12447792396 HIGHWAY 1 & 92 WASHINGTONIA52353-91.7152259141.31619253  
12788182170 200TH STREET WASHINGTONIA52353-91.719939841.36636066  
12927802180 205TH STREET WASHINGTONIA52353-91.7182886341.35908491  
13003172175 190TH STREET WASHINGTONIA52353-91.722825341.38066016  
12251391779 LARCH AVENUE WELLMANIA52356-91.7348854541.39735501  
13420722125 HIGHWAY 1 WASHINGTONIA52353-91.7158311341.34793954  
13449201909 LARCH AVENUE WASHINGTONIA52353-91.7350985341.38037396  
13648262090 HIGHWAY 1 WASHINGTONIA52353-91.7157094941.35454991  
14203072272 HIGHWAY 1 & 92 WASHINGTONIA52353-91.7156836341.32587716  
14551361975 HIGHWAY 1 WASHINGTONIA52353-91.7157614741.37000167  
14714991726 HIGHWAY 1 WASHINGTONIA52353-91.7152465641.40619752  
6206172337 275TH STREET WASHINGTONIA52353-91.6858215741.25759269  
7540392345 275TH STREET WASHINGTONIA52353-91.6853391141.25756722  
456192704 HIGHWAY 22 RIVERSIDEIA52327-91.6164886441.48349689  
652272792 HIGHWAY 22 RIVERSIDEIA52327-91.5987342241.48296093  
1472202616 HIGHWAY 22 RIVERSIDEIA52327-91.6348474541.48945085  
2792622810 HIGHWAY 22 RIVERSIDEIA52327-91.5948485941.48288206  
2443262630 HIGHWAY 22 RIVERSIDEIA52327-91.6312731241.48671414  
2977812673 HIGHWAY 22 RIVERSIDEIA52327-91.6225104841.48395485  
6699922626 HIGHWAY 22 RIVERSIDEIA52327-91.6337914341.48883749  
7897192750 HIGHWAY 22 RIVERSIDEIA52327-91.6085494341.48293137  
8831701153 REDWOOD AVENUE RIVERSIDEIA52327-91.6182364341.48704953  
8876782712 HIGHWAY 22 RIVERSIDEIA52327-91.6147711641.48316508  
9109622840 HIGHWAY 22 RIVERSIDEIA52327-91.592932741.48218346  
10701572646 HIGHWAY 22 RIVERSIDEIA52327-91.6292094841.48497619  
11088112640 HIGHWAY 22 RIVERSIDEIA52327-91.629245341.4850173  
12485292814 HIGHWAY 22 RIVERSIDEIA52327-91.5947808141.48287753  
12780542789 HIGHWAY 22 RIVERSIDEIA52327-91.6016314341.4827737  
12841572718 HIGHWAY 22 RIVERSIDEIA52327-91.6138558541.48302831  
13073402620 HIGHWAY 22 RIVERSIDEIA52327-91.6348145341.48943417  
13250802670 HIGHWAY 22 RIVERSIDEIA52327-91.6246945841.48404791  
13584392690 HIGHWAY 22 RIVERSIDEIA52327-91.6207025541.48419852

13741392709 HIGHWAY 22 RIVERSIDEIA52327-91.6153808141.48309189  
13999582796 HIGHWAY 22 RIVERSIDEIA52327-91.5986821941.48295864  
1163102381 OAK STREET RIVERSIDEIA52327-91.5872801641.48145788  
695711415 RIVERSIDE ROAD RIVERSIDEIA52327-91.5849266241.44960827  
812621408 RIVERSIDE ROAD RIVERSIDEIA52327-91.5831266741.45122051  
1165461431 TULIP AVENUE RIVERSIDEIA52327-91.570409441.4491583  
1736671361 TULIP AVENUE RIVERSIDEIA52327-91.575385241.45979622  
2555581375 TULIP AVENUE RIVERSIDEIA52327-91.5752464841.45877245  
2568532885 135TH STREET RIVERSIDEIA52327-91.5828760941.45964644  
2779302871 135TH STREET RIVERSIDEIA52327-91.5851384441.45998335  
3142401435 RIVERSIDE ROAD RIVERSIDEIA52327-91.5849513141.44775573  
3231241405 RIVERSIDE ROAD RIVERSIDEIA52327-91.5820089341.45234281  
4982731390 RIVERSIDE ROAD RIVERSIDEIA52327-91.5799476241.4554344  
6370561375 RIVERSIDE ROAD RIVERSIDEIA52327-91.5801261341.45879236  
6995001363 TULIP AVENUE RIVERSIDEIA52327-91.5753841741.4597881  
7410161355 TULIP AVENUE RIVERSIDEIA52327-91.5753991241.4602656  
7522101404 RIVERSIDE ROAD RIVERSIDEIA52327-91.580134941.45371011  
7768621374 RIVERSIDE ROAD RIVERSIDEIA52327-91.5799050141.45884156  
8088361357 TULIP AVENUE RIVERSIDEIA52327-91.5753802541.45981377  
8142092980 OLD CAPTAIN'S ROAD RIVERSIDEIA52327-91.5652153541.44632494  
8204121406 TULIP AVENUE RIVERSIDEIA52327-91.5702677341.45201602  
8408481359 TULIP AVENUE RIVERSIDEIA52327-91.575384341.45980526  
9425361465 RIVERSIDE ROAD RIVERSIDEIA52327-91.58497141.44300191  
9560361367 TULIP AVENUE RIVERSIDEIA52327-91.5752507941.45878753  
9593751425 RIVERSIDE ROAD RIVERSIDEIA52327-91.5849949441.44893016  
9714651380 RIVERSIDE ROAD RIVERSIDEIA52327-91.5799397741.45754414  
10128921440 RIVERSIDE ROAD RIVERSIDEIA52327-91.5847900941.44654156  
10302782990 OLD CAPTAIN'S ROAD RIVERSIDEIA52327-91.5651570541.44632587  
10804102955 135TH STREET RIVERSIDEIA52327-91.57030841.46084858  
10428351395 TULIP AVENUE RIVERSIDEIA52327-91.572259441.45431927  
11890452965 135TH STREET RIVERSIDEIA52327-91.5669121541.46079257  
11245542930 135TH STREET RIVERSIDEIA52327-91.5746474141.46108028  
11583131391 RIVERSIDE ROAD RIVERSIDEIA52327-91.5801293241.4554476  
11960591409 RIVERSIDE ROAD RIVERSIDEIA52327-91.5836072341.45106825  
12722742959 135TH STREET RIVERSIDEIA52327-91.569170541.46082893  
12290922890 135TH STREET RIVERSIDEIA52327-91.5822338741.45980533  
13064302912 135TH STREET RIVERSIDEIA52327-91.5771496541.46115602  
13095701366 RIVERSIDE ROAD RIVERSIDEIA52327-91.5799464741.45913697  
13755862879 THREE SISTERS LANE RIVERSIDEIA52327-91.5852157141.45081963  
13982591365 TULIP AVENUE RIVERSIDEIA52327-91.5752541941.45880094  
14153432875 135TH STREET RIVERSIDEIA52327-91.5847563741.45991795  
14250831407 RIVERSIDE ROAD RIVERSIDEIA52327-91.5827864941.45171329  
14530142876 THORN CREEK LANE RIVERSIDEIA52327-91.5862318141.44904142  
14131171465 TULIP AVENUE RIVERSIDEIA52327-91.567992841.4437684  
73102245 220TH STREET WASHINGTONIA52353-91.7077734641.33715992  
1909722359 220TH STREET WASHINGTONIA52353-91.6847952641.33735636  
3036422207 NUTMEG AVENUE WASHINGTONIA52353-91.6970842141.33669469

3927072361 220TH STREET WASHINGTONIA52353-91.6846389241.33735032  
5920542248 220TH STREET WASHINGTONIA52353-91.7077765941.33732761  
7910982189 NUTMEG AVENUE WASHINGTONIA52353-91.6967125341.33880445  
9980462360 220TH STREET WASHINGTONIA52353-91.6845698441.33753198  
11917412226 220TH STREET WASHINGTONIA52353-91.7089374841.33730762  
11912402555 135TH STREET KALONAI52247-91.6501194241.46067916  
5919682485 HIGHWAY 92 WASHINGTONIA52353-91.6603660741.29642831