

Office of the
Chief Information Officer

Broadband Map V5

Final Agency Decision

DOCKET NO. 038P

A. CHALLENGER INFORMATION

Entity/Community Name	Maquoketa Valley Electric Cooperative
FRN (Provider Only)	25956137
Address	109 North Huber ST
City	Anamosa
State	Iowa
Zip	52205

B. DESIGNATED CONTACT INFORMATION

Contact Name	Jeff Geistkemper-Fiber Plant Manager
Contact Phone Number	319-820-0358
Contact Email	jgeistkemper@MVEC.com

C. CHALLENGE TYPE

<input type="checkbox"/>	Resident
<input type="checkbox"/>	Community
<input checked="" type="checkbox"/>	Provider - Self-reporting
<input type="checkbox"/>	Provider - Third-party
<input type="checkbox"/>	State
<input type="checkbox"/>	Location Not on Map

D. EVIDENCE CONSIDERED

With respect to the address locations forming the basis of this Challenge, the Office has reviewed the evidence and information submitted by Challenger related thereto (see Appendix C for original submission), in conjunction with the maps and data sources originally utilized in determining whether and to what extent service was available to a particular address location.

<input checked="" type="checkbox"/>	Challenger submitted an Attestation as part of its Challenge, affirming under penalty of perjury whether and to what extent Broadband service was offered as of August 2, 2022.
<input checked="" type="checkbox"/>	Challenger submitted additional information in support of its Challenge. This information has been considered by the Office in making its Final Decision.
<input type="checkbox"/>	Challenged address locations within this Challenge overlap with other Challenge(s) containing one or more of the same address locations. The Office considered evidence submitted in connection with any overlapping Challenge in making its final decision for any overlapping address location.
<input type="checkbox"/>	The Office sent a Notice to impacted Provider(s) at the challenged address location concerning whether and to what extent reported broadband service was offered as of August 2, 2022. The Office may have received a Response and/or other evidence from impacted Provider(s) in response to such Notices, or in response to the general Notice posted on the website. Refer to Appendix D for a record of these efforts.

Go to <https://ocio.iowa.gov/broadband-availability-map-version-5-challenge-process> for more information regarding how the Office evaluates evidence and makes determinations regarding information reflected on the map.

E. APPEAL

Challenger must notify the Office in writing within thirty (30) days of the posting of the Decision. A request for a contested case must be filed by mailing a written request to:


Office of the Chief Information Officer
c/o Matt Behrens
200 E. Grand Ave.
Des Moines, IA 50309

In so doing, the reason for appealing this Decision must be stated, specifically identifying the particular aspects of the Decision with which Appellant disagrees and the reasons why, whether factual or legal in nature. The request for a contested case proceeding should state the name and address of the requester; identify the specific Office action which is disputed; and, where the requester is represented by a lawyer, identify the provisions of law or precedent requiring or authorizing the holding of a contested case proceeding in the particular circumstances involved, and include a short and plain statement of the issues of material fact in dispute. Iowa Admin. Code r. 129–6.4.

Upon receipt, the appeal will be forwarded to the Department of Inspections and Appeals where an Administrative Law Judge (“ALJ”) will perform an independent review. Iowa Admin. Code r. 129–6.6. At that time, an ALJ will schedule a hearing. If Appellant does not exercise its appeal right within thirty (30) days of the posting of this Decision, this Decision shall become final and no longer subject to challenge.

SIGNED

DATE



12/16/2022

Matt Behrens
Chief Information Officer
State of Iowa

Date of Issuance: December 16, 2022

Definitions	
Challenged Provider	A provider that has been named in a challenge; the challenge is specific to that provider.
Notice Form	A notice was sent in the form of an Excel workbook to all providers at a challenged address location regardless of whether the challenge named the provider specifically. Multiple Notice Forms may have been sent regarding Map V5.
Unchallenged Provider	A provider that reflects on the Map as serving an address location that is being challenged but the challenge is not specific to that provider.

Basis Number	Decision	Explanation	For Use When:	Result
1	Accepted	The Office accepts the information submitted by the Challenger for this address location because the Office does not possess conflicting information.	(1) A provider confirms they do not serve that address location; (2) The challenged provider did not respond to the Notice Form.	Change to the map
2	Declined	The Office declines the information submitted by the Challenger due to one of the following reasons: (1) the evidence provided by the Challenger is not sufficiently probative; (2) the evidence or explanation given by provider(s) at that location was sufficient to overcome challenger's claim; (3) Challenger's claim was not against this provider, and provider responded to Notice; (4) Location ID is outside of NOFA project area.	(1)The Unchallenged Provider responded to the Notice Form; (2) The address location falls outside the area identified in the evidence; (3) The Challenged Provider responded to the Notice Form with sufficient evidence to rebut the claim.	No change to the map
3	Accepted	The Office accepts the information submitted by the Challenger for this address location despite information having been submitted by impacted provider(s). The Office finds the evidence submitted by the Challenger to be more probative than the information submitted by impacted provider(s).	(1) The Challenged Provider responded without evidence or without sufficient evidence to rebut the claim.	Change to the map
4	Declined	The Office declines the information submitted by the Challenger because there was an insufficient basis for challenge.	(1) No providers reflect at this address location; (2) A provider was noticed for their own submitted challenge and did not respond; (3) Provider claims previous incentive already reflected on the map; (4) Resident claims they are happy with their service and not reporting problems with their provider; (5) Challenged provider is not reflected on the Map for that address location; (6) Map already reflects the stated claim for challenge.	No change to the map

IA Location ID	Street Address	City	State	ZIP Code	No. of Units at address	Basis for Challenge	Challenge Detail	Fastest download speed in Mbps for this type of service	Fastest upload speed in Mbps for this type of service
184812	10317 MACKENZIE RDG	DUBUQUE	IA	52003	1	11-Provider not reflected on the map	Provider only: The Map does not correctly reflect service that I facilitate to this location	1000	1000
189237	10462 MACKENZIE RDG	DUBUQUE	IA	52003	1	11-Provider not reflected on the map	Provider only: The Map does not correctly reflect service that I facilitate to this location	1000	1000
474961	11246 ALEA LN	DUBUQUE	IA	52003	1	11-Provider not reflected on the map	Provider only: The Map does not correctly reflect service that I facilitate to this location	1000	1000
473998	10461 MACKENZIE RDG	DUBUQUE	IA	52003	1	11-Provider not reflected on the map	Provider only: The Map does not correctly reflect service that I facilitate to this location	1000	1000
614570	11278 ALEA LN	DUBUQUE	IA	52003	1	11-Provider not reflected on the map	Provider only: The Map does not correctly reflect service that I facilitate to this location	1000	1000
926351	10421 MACKENZIE RDG	DUBUQUE	IA	52003	1	11-Provider not reflected on the map	Provider only: The Map does not correctly reflect service that I facilitate to this location	1000	1000
121223	10853 SHAGBARK RD	DUBUQUE	IA	52003	1	11-Provider not reflected on the map	Provider only: The Map does not correctly reflect service that I facilitate to this location	1000	1000
235342	10750 SHAGBARK RD	DUBUQUE	IA	52003	1	11-Provider not reflected on the map	Provider only: The Map does not correctly reflect service that I facilitate to this location	1000	1000
439521	10789 SHAGBARK RD	DUBUQUE	IA	52003	1	11-Provider not reflected on the map	Provider only: The Map does not correctly reflect service that I facilitate to this location	1000	1000
474714	10820 SHAGBARK RD	DUBUQUE	IA	52003	1	11-Provider not reflected on the map	Provider only: The Map does not correctly reflect service that I facilitate to this location	1000	1000
627671	10858 SHAGBARK RD	DUBUQUE	IA	52003	1	11-Provider not reflected on the map	Provider only: The Map does not correctly reflect service that I facilitate to this location	1000	1000
917423	10838 SHAGBARK RD	DUBUQUE	IA	52003	1	11-Provider not reflected on the map	Provider only: The Map does not correctly reflect service that I facilitate to this location	1000	1000
1117202	10798 SHAGBARK RD	DUBUQUE	IA	52003	1	11-Provider not reflected on the map	Provider only: The Map does not correctly reflect service that I facilitate to this location	1000	1000
1311622	10834 SHAGBARK RD	DUBUQUE	IA	52003	1	11-Provider not reflected on the map	Provider only: The Map does not correctly reflect service that I facilitate to this location	1000	1000

IA Location ID	Technology Type	Is this location served, underserved, or unserved?	Technology Type	Sworn Statement/ Survey Response	Broadband study expressly citing location	Speed test at this location	Other	When the service of another provider is challenged, this Office will take affirmative steps to send notice to impacted providers.	Final Agency Decision			
								Notice sent?	Response received?	Accepted/ Declined	Decision Basis	Overlapping Challenge Docket, if applicable
184812	Fiber						Page 1	Not Applicable	Not Applicable	Accepted	1	
189237	Fiber						Page 1	Not Applicable	Not Applicable	Accepted	1	
474961	Fiber						Page 1	Not Applicable	Not Applicable	Accepted	1	
473998	Fiber						Page 1	Not Applicable	Not Applicable	Accepted	1	
614570	Fiber						Page 1	Not Applicable	Not Applicable	Accepted	1	
926351	Fiber						Page 1	Not Applicable	Not Applicable	Accepted	1	
121223	Fiber						Page 1	Not Applicable	Not Applicable	Accepted	1	
235342	Fiber						Page 1	Not Applicable	Not Applicable	Accepted	1	
439521	Fiber						Page 1	Not Applicable	Not Applicable	Accepted	1	
474714	Fiber						Page 1	Not Applicable	Not Applicable	Accepted	1	
627671	Fiber						Page 1	Not Applicable	Not Applicable	Accepted	1	
917423	Fiber						Page 1	Not Applicable	Not Applicable	Accepted	1	
1117202	Fiber						Page 1	Not Applicable	Not Applicable	Accepted	1	
1311622	Fiber						Page 1	Not Applicable	Not Applicable	Accepted	1	

IA Location ID	Street Address	City	State	ZIP Code	No. of Units at address	Basis for Challenge	Challenge Detail	Fastest download speed in Mbps for this type of service	Fastest upload speed in Mbps for this type of service
1336199	10741 SHAGBARK RD	DUBUQUE	IA	52003	1	11-Provider not reflected on the map	Provider only: The Map does not correctly reflect service that I facilitate to this location	1000	1000
666708	9762 KATIE CV	DUBUQUE	IA	52003	1	11-Provider not reflected on the map	Provider only: The Map does not correctly reflect service that I facilitate to this location	1000	1000
693076	9761 KATIE CV	DUBUQUE	IA	52003	1	11-Provider not reflected on the map	Provider only: The Map does not correctly reflect service that I facilitate to this location	1000	1000
57689	8845 JOYCE CT	DUBUQUE	IA	52003	1	11-Provider not reflected on the map	Provider only: The Map does not correctly reflect service that I facilitate to this location	1000	1000
674869	8912 JOYCE CT	DUBUQUE	IA	52003	1	11-Provider not reflected on the map	Provider only: The Map does not correctly reflect service that I facilitate to this location	1000	1000
685471	11270 AMY DR	DUBUQUE	IA	52003	1	11-Provider not reflected on the map	Provider only: The Map does not correctly reflect service that I facilitate to this location	1000	1000
1160827	8840 JOYCE CT	DUBUQUE	IA	52003	1	11-Provider not reflected on the map	Provider only: The Map does not correctly reflect service that I facilitate to this location	1000	1000
1341979	11259 AMY DR	DUBUQUE	IA	52003	1	11-Provider not reflected on the map	Provider only: The Map does not correctly reflect service that I facilitate to this location	1000	1000
1452035	11250 NATALIE LN	DUBUQUE	IA	52003	1	11-Provider not reflected on the map	Provider only: The Map does not correctly reflect service that I facilitate to this location	1000	1000
1471486	11306 AMY DR	DUBUQUE	IA	52003	1	11-Provider not reflected on the map	Provider only: The Map does not correctly reflect service that I facilitate to this location	1000	1000
498234	11399 BEL AMI DR	DUBUQUE	IA	52003	1	11-Provider not reflected on the map	Provider only: The Map does not correctly reflect service that I facilitate to this location	1000	1000
1238043	1006 195TH AVENUE	EDGEWOOD	IA	52042	1	11-Provider not reflected on the map	Provider only: The Map does not correctly reflect service that I facilitate to this location	1000	1000
1334756	1005 195TH AVENUE	EDGEWOOD	IA	52042	1	11-Provider not reflected on the map	Provider only: The Map does not correctly reflect service that I facilitate to this location	1000	1000
1342955	2425 HIGHWAY 3	GREELEY	IA	52050	1	11-Provider not reflected on the map	Provider only: The Map does not correctly reflect service that I facilitate to this location	1000	1000

IA Location ID	Technology Type	Is this location served, underserved, or unserved?	Technology Type	Sworn Statement/ Survey Response	Broadband study expressly citing location	Speed test at this location	Other	When the service of another provider is challenged, this Office will take affirmative steps to send notice to impacted providers.	Final Agency Decision			
								Notice sent?	Response received?	Accepted/ Declined	Decision Basis	Overlapping Challenge Docket, if applicable
1336199	Fiber						Page 1	Not Applicable	Not Applicable	Accepted	1	
666708	Fiber						Page 1	Not Applicable	Not Applicable	Accepted	1	
693076	Fiber						Page 1	Not Applicable	Not Applicable	Accepted	1	
57689	Fiber						Page 1	Not Applicable	Not Applicable	Accepted	1	
674869	Fiber						Page 1	Not Applicable	Not Applicable	Accepted	1	
685471	Fiber						Page 1	Not Applicable	Not Applicable	Accepted	1	
1160827	Fiber						Page 1	Not Applicable	Not Applicable	Accepted	1	
1341979	Fiber						Page 1	Not Applicable	Not Applicable	Accepted	1	
1452035	Fiber						Page 1	Not Applicable	Not Applicable	Accepted	1	
1471486	Fiber						Page 1	Not Applicable	Not Applicable	Accepted	1	
498234	Fiber						Page 1	Not Applicable	Not Applicable	Accepted	1	
1238043	Fiber						Page 1	Not Applicable	Not Applicable	Accepted	1	
1334756	Fiber						Page 1	Not Applicable	Not Applicable	Accepted	1	
1342955	Fiber						Page 1	Not Applicable	Not Applicable	Accepted	1	

IA Location ID	Street Address	City	State	ZIP Code	No. of Units at address	Basis for Challenge	Challenge Detail	Fastest download speed in Mbps for this type of service	Fastest upload speed in Mbps for this type of service
851978	1263 280TH AVENUE	COLESBURG	IA	52035	1	11-Provider not reflected on the map	Provider only: The Map does not correctly reflect service that I facilitate to this location	1000	1000
365164	21082 HEIM RD	NEW VIENNA	IA	52065	1	11-Provider not reflected on the map	Provider only: The Map does not correctly reflect service that I facilitate to this location	1000	1000
677537	21049 HEIM RD	NEW VIENNA	IA	52065	1	11-Provider not reflected on the map	Provider only: The Map does not correctly reflect service that I facilitate to this location	1000	1000
1192229	31056 RTE 3	NEW VIENNA	IA	52065	1	11-Provider not reflected on the map	Provider only: The Map does not correctly reflect service that I facilitate to this location	1000	1000
968840	6221 HARTBECKE RD	FARLEY	IA	52046	1	11-Provider not reflected on the map	Provider only: The Map does not correctly reflect service that I facilitate to this location	1000	1000
	NO MVEC Fiber @ house								
39931	20637 KAYAK COURT	MANCHESTER	IA	52057	Fiber	5-Reported service type (e.g., wireless/FTTH) does not exist	Provider only: I do not facilitate service to this location	0	0
1307085	20680 251ST STREET	MANCHESTER	IA	52057	Fiber	5-Reported service type (e.g., wireless/FTTH) does not exist	Provider only: I do not facilitate service to this location	0	0
	CAF 2 CB #190979502003090								
101011	7141 HURSTVILLE ROAD	MAQUOKETA	IA	52060	1	13-Provider holds an enforceable state/federal agreement to construct service at this location		1000	1000
748485	7007 HURSTVILLE ROAD	MAQUOKETA	IA	52060	1	13-Provider holds an enforceable state/federal agreement to construct service at this location		1000	1000
798440	6947 HURSTVILLE ROAD	MAQUOKETA	IA	52060	1	13-Provider holds an enforceable state/federal agreement to construct service at this location		1000	1000
803944	7179 HURSTVILLE ROAD	MAQUOKETA	IA	52060	1	13-Provider holds an enforceable state/federal agreement to construct service at this location		1000	1000

IA Location ID	Technology Type	Is this location served, underserved, or unserved?	Technology Type	Sworn Statement/ Survey Response	Broadband study expressly citing location	Speed test at this location	Other	When the service of another provider is challenged, this Office will take affirmative steps to send notice to impacted providers.	Final Agency Decision			
								Notice sent?	Response received?	Accepted/ Declined	Decision Basis	Overlapping Challenge Docket, if applicable
851978	Fiber						Page 1	Not Applicable	Not Applicable	Accepted	1	
365164	Fiber						Page 1	Not Applicable	Not Applicable	Accepted	1	
677537	Fiber						Page 1	Not Applicable	Not Applicable	Accepted	1	
1192229	Fiber						Page 1	Not Applicable	Not Applicable	Accepted	1	
968840	Fiber						Page 1	Not Applicable	Not Applicable	Accepted	1	
39931							Page 2	Not Applicable	Not Applicable	Accepted	1	
1307085							Page 2	Not Applicable	Not Applicable	Accepted	1	
101011	Fiber						Page 3-20	Not Applicable	Not Applicable	Accepted	1	
748485	Fiber						Page 3-20	Not Applicable	Not Applicable	Accepted	1	
798440	Fiber						Page 3-20	Not Applicable	Not Applicable	Accepted	1	
803944	Fiber						Page 3-20	Not Applicable	Not Applicable	Accepted	1	

IA Location ID	Street Address	City	State	ZIP Code	No. of Units at address	Basis for Challenge	Challenge Detail	Fastest download speed in Mbps for this type of service	Fastest upload speed in Mbps for this type of service
1211420	6945 HURSTVILLE ROAD	MAQUOKETA	IA	52060	1	13-Provider holds an enforceable state/federal agreement to construct service at this location		1000	1000
	CAF 2 CB #190979502003101								
1177700	7170 HURSTVILLE ROAD	MAQUOKETA	IA	52060	1	13-Provider holds an enforceable state/federal agreement to construct service at this location		1000	1000
122242	7060 HURSTVILLE ROAD	MAQUOKETA	IA	52060	1	13-Provider holds an enforceable state/federal agreement to construct service at this location		1000	1000
	CAF 2 CB #190979502003097								
1128712	17921 85TH STREET	MAQUOKETA	IA	52060	1	13-Provider holds an enforceable state/federal agreement to construct service at this location		1000	1000
	CAF 2 CB #190979502003072								
93515	19149 91ST STREET	MAQUOKETA	IA	52060	1	13-Provider holds an enforceable state/federal agreement to construct service at this location		1000	1000
	CAF 2 CB #190610104004006								
509157	5955 ROLING RD	WORTHINGTON	IA	52078	1	13-Provider holds an enforceable state/federal agreement to construct service at this location		1000	1000
850683	5978 RTE 136	WORTHINGTON	IA	52078	1	13-Provider holds an enforceable state/federal agreement to construct service at this location		1000	1000
	CAF 2 CB #190610104003002								
701638	28779 RTE 20	DYERSVILLE	IA	52040	1	13-Provider holds an enforceable state/federal agreement to construct service at this location		1000	1000
	CAF 2 CB #190610104003008								
332858	27859 OLDE FORT LN	FARLEY	IA	52046	1	13-Provider holds an enforceable state/federal agreement to construct service at this location		1000	1000
468792	28086 OLDE FORT LN	FARLEY	IA	52046	1	13-Provider holds an enforceable state/federal agreement to construct service at this location		1000	1000

IA Location ID	Technology Type	Is this location served, underserved, or unserved?	Technology Type	Sworn Statement/ Survey Response	Broadband study expressly citing location	Speed test at this location	Other	When the service of another provider is challenged, this Office will take affirmative steps to send notice to impacted providers.		Final Agency Decision		
								Notice sent?	Response received?	Accepted/ Declined	Decision Basis	Overlapping Challenge Docket, if applicable
1211420	Fiber						Page 3-20	Not Applicable	Not Applicable	Accepted	1	
1177700	Fiber						Page 3-20	Not Applicable	Not Applicable	Accepted	1	
122242	Fiber						Page 3-20	Not Applicable	Not Applicable	Accepted	1	
1128712	Fiber						Page 3-20	Not Applicable	Not Applicable	Accepted	1	
93515	Fiber						Page 3-20	Not Applicable	Not Applicable	Accepted	1	
509157	Fiber						Page 3-20	Not Applicable	Not Applicable	Accepted	1	
850683	Fiber						Page 3-20	Not Applicable	Not Applicable	Accepted	1	
701638	Fiber						Page 3-20	Not Applicable	Not Applicable	Accepted	1	
332858	Fiber						Page 3-20	Not Applicable	Not Applicable	Accepted	1	
468792	Fiber						Page 3-20	Not Applicable	Not Applicable	Accepted	1	

IA Location ID	Street Address	City	State	ZIP Code	No. of Units at address	Basis for Challenge	Challenge Detail	Fastest download speed in Mbps for this type of service	Fastest upload speed in Mbps for this type of service
477018	28090 OLDE FORT LN	FARLEY	IA	52046	1	13-Provider holds an enforceable state/federal agreement to construct service at this location		1000	1000
	CAF 2 CB #190559504004193								
893306	3159 120TH AVENUE	RYAN	IA	52330	1	13-Provider holds an enforceable state/federal agreement to construct service at this location		1000	1000
	CAF 2 CB #190559504004132								
710384	3233 120TH AVENUE	RYAN	IA	52330	1	13-Provider holds an enforceable state/federal agreement to construct service at this location		1000	1000
	CAF 2 CB #190559504004041								
587949	3228 120TH AVENUE	RYAN	IA	52330	1	13-Provider holds an enforceable state/federal agreement to construct service at this location		1000	1000
	CAF 2 CB #190559504003065								
1279375	1114 230TH STREET	MASONVILLE	IA	50654	1	13-Provider holds an enforceable state/federal agreement to construct service at this location		1000	1000
	CAF 2 CB #190559504003063								
24174	2286 110TH AVENUE	MASONVILLE	IA	50654	1	13-Provider holds an enforceable state/federal agreement to construct service at this location		1000	1000
594682	2258 110TH AVENUE	MASONVILLE	IA	50654	1	13-Provider holds an enforceable state/federal agreement to construct service at this location		1000	1000
	CAF 2 CB #190430705002103								
987900	39416 CLAYTON ROAD	GUTTENBERG	IA	52052	1	13-Provider holds an enforceable state/federal agreement to construct service at this location		1000	1000
	CAF 2 CB #190559504004038								
537410	3078 120TH AVENUE	RYAN	IA	52330	1	13-Provider holds an enforceable state/federal agreement to construct service at this location		1000	1000
	CAF 2 CB #190559502001028								

IA Location ID	Technology Type	Is this location served, underserved, or unserved?	Technology Type	Sworn Statement/ Survey Response	Broadband study expressly citing location	Speed test at this location	Other	When the service of another provider is challenged, this Office will take affirmative steps to send notice to impacted providers.		Final Agency Decision		
								Notice sent?	Response received?	Accepted/ Declined	Decision Basis	Overlapping Challenge Docket, if applicable
477018	Fiber						Page 3-20	Not Applicable	Not Applicable	Accepted	1	
893306	Fiber						Page 3-20	Not Applicable	Not Applicable	Accepted	1	
710384	Fiber						Page 3-20	Not Applicable	Not Applicable	Accepted	1	
587949	Fiber						Page 3-20	Not Applicable	Not Applicable	Accepted	1	
1279375	Fiber						Page 3-20	Not Applicable	Not Applicable	Accepted	1	
24174	Fiber						Page 3-20	Not Applicable	Not Applicable	Accepted	1	
594682	Fiber						Page 3-20	Not Applicable	Not Applicable	Accepted	1	
987900	Fiber						Page 3-20	Not Applicable	Not Applicable	Accepted	1	
537410	Fiber						Page 3-20	Not Applicable	Not Applicable	Accepted	1	

[illegible]

IA Location ID	Technology Type	Is this location served, underserved, or unserved?	Technology Type	Sworn Statement/ Survey Response	Broadband study expressly citing location	Speed test at this location	Other	When the service of another provider is challenged, this Office will take affirmative steps to send notice to impacted providers.		Final Agency Decision		
								Notice sent?	Response received?	Accepted/ Declined	Decision Basis	Overlapping Challenge Docket, if applicable
507606	Fiber						Page 3-20	Not Applicable	Not Applicable	Accepted	1	
393695	Fiber						Page 3-20	Not Applicable	Not Applicable	Accepted	1	
400541	Fiber						Page 3-20	Not Applicable	Not Applicable	Accepted	1	
852883	Fiber						Page 3-20	Not Applicable	Not Applicable	Accepted	1	
1033077	Fiber						Page 3-20	Not Applicable	Not Applicable	Accepted	1	
1124512	Fiber						Page 3-20	Not Applicable	Not Applicable	Accepted	1	

[illegible]

[illegible]

APPENDIX C

Original Challenge Submission



Broadband Map v5 Community and Provider Challenge Form

The Office of the Chief Information Officer ("OCIO" or "Office") recently published the Statewide Broadband Availability Map version 5 ("Map v5"). Map v5 is designed to facilitate decisions concerning future spending under federally-funded broadband programs. Because Map v5 does not use the tiered structure envisioned by Iowa Code chapter 8B and because future federally-funded grant opportunities made available by the Office in accordance with Map v5 will not conform to Iowa Code chapter 8B, the map challenge process envisioned under Iowa Code section 8B.10 does not apply. However, the Office is making available a challenge process to allow public input into whether the map accurately reflects broadband coverage as of the publication date of Map v5 (the "As Of" date of Map v5).

The Office utilizes maps and data sources made available by the Federal Communications Commission (FCC) and/or developed or produced by contractors or third parties retained or utilized by the Office. These maps and corresponding data sources represent the status of Broadband in Iowa on the As Of date as reported by Communication Service Providers in Iowa. Unlike prior broadband coverage maps, Map v5 identifies broadband coverage by individual locations, making Map v5 far more granular than prior maps that displayed eligibility at the census block level.

Challenges to Map v5 will be based on presence or reliability of service and/or speed. Challengers will be required to provide for every location challenged an address and corresponding IA Location ID, to the extent a Location ID is available on the map. Challenges without this information may not be evaluated.

Every location on Map v5 reflects a status of 'likely eligible' or 'likely ineligible.' This status is based solely on speed and technology type. The eligibility of any particular location is contingent on the requirements associated with the federal funding being used to fund future Notices of Funding Availability ("NOFAs"). Eligibility determinations are subject to change over time. In addition, eligibility designations in no way guarantee facilitation of service in the future through state- or federally-funded broadband builds.

On August 2, 2022, the Office posted the final version of Broadband Availability Map v5 and opened a 30-calendar-day challenge window wherein anyone aggrieved or adversely affected by mapping determinations may challenge the Office's final determination of whether service at a particular location is accurately reflected.


This form is for PROVIDERS and COMMUNITIES only. Resident challengers should fill out the form via the Map on the website.

You must check next to each row that you have read and understood the terms of the challenge process. Without this acknowledgment, the appeal will not be evaluated.

Use the tab titled "Challenge Form" to challenge any particular location. If you would like to report an address not presenting on the map, please use the tab titled "Location Not Present on Map." You can also use this tab to report when the location is not presenting at the correct area.

Challenger acknowledges the following (click checkbox to acknowledge):

The information on the Map may be challenged for conditions existing as of August 2, 2022 (the "As Of" date). Challenges based on changes occurring to broadband service after the As Of date will not be considered.	JG	
When submitting a challenge, evidence must be submitted for every location challenged in support of changing the likely eligible or likely ineligible status. Documentation that is speculative, generalized, or vague will not be sufficient. You may use the Sworn Statement/Survey template provided. Supporting documentation must be provided in one pdf. Reference to the page number of the supporting evidence within the pdf must be noted in Challenge Form. Challenged locations without a referenced page will not be evaluated.	JG	
<p>The Office reserves the right to reject challenges for a variety of reasons, including but not limited to:</p> <ul style="list-style-type: none"> >> Challenges claiming buildout at a future date; >> Challenges received reflecting incomplete information, including lacking IA Location ID; >> Challenges to a provider's service that are submitted without supporting evidence; >> Multiple challenge forms submitted by a provider or a community; >> Challenges received after September 1, 2022; >> Challenges received without all checkboxes marked indicating acknowledgement of the terms. 	JG	
The Office will notify affected parties by posting to the website any notice of challenge received. Final agency decisions shall become final unless within 30 days of the posting of a final decision, a challenger or person or party aggrieved or adversely affected requests a contested case proceeding pursuant to Iowa Administrative Code chapter 129-6.	JG	



Broadband Map V5 Provider/Community Challenge Form

A. CHALLENGER INFORMATION

Entity/Community Name	Maquoketa Valley Electric Cooperative
FRN (Provider Only)	25956137
Address	109 North Huber ST
City	Anamosa
State	Iowa
Zip	52205

B. DESIGNATED CONTACT INFORMATION

Contact Name	Jeff Geistkemper-Fiber Plant Manager
Contact Phone Number	319-820-0358
Contact Email	jgeistkemper@MVEC.com

C. EXPLANATION

To the extent you believe additional explanation is required to ensure that you are communicating full and accurate information, please provide narrative to further explain your challenge.

have included areas that MVEC does provide service to (1000Mb x 1000Mb). I have Provided locations that MVEC DOES not serve
I Have Provided locations that MVEC has been awarded CAF 2 Funding & will be providing service within the next 2 years

D. ATTESTATION

By signing and submitting this form, the authorized representative attests that to the best of the authorized representatives knowledge and belief, the information submitted through this challenge form is true and accurate, and the form is signed under the pains and penalties of perjury. By typing your name, you are affixing your signature to this form and attesting to the accuracy of the information submitted herein.

Authorized Signature:	Jeff Geistkemper
Title:	Fiber Plant Manager
Date:	8/29/2022

IA Location ID	Street Address	City	State	ZIP Code	No. of Units at address (house, multi-residential units)	Basis for Challenge	Challenge Detail	Fastest download speed in Mbps for this type of service (Enter 0-2000)	Fastest upload speed in Mbps for this type of service (Enter 0-2000)	Technology Type	Service Conditions The Map Should Reflect		Evidence: Upload all supporting information for this location in a single PDF. Enter the page number(s) in the cell below identifying the exact location of the proof in the PDF.			
											Is this location served, underserved, or unserved?	Technology Type	Sworn Statement/ Survey Response	Broadband study expressly citing location	Speed test at this location	Other
184812	10317 MACKENZIE RDG	DUBUQUE	IA	52003	1	11-Provider not reflected on the map	Provider only: The Map does not correctly reflect service that I facilitate to this location	1000	1000	Fiber						Page 1
189237	10462 MACKENZIE RDG	DUBUQUE	IA	52003	1	11-Provider not reflected on the map	Provider only: The Map does not correctly reflect service that I facilitate to this location	1000	1000	Fiber						Page 1
474961	11246 ALEA LN	DUBUQUE	IA	52003	1	11-Provider not reflected on the map	Provider only: The Map does not correctly reflect service that I facilitate to this location	1000	1000	Fiber						Page 1
473998	10461 MACKENZIE RDG	DUBUQUE	IA	52003	1	11-Provider not reflected on the map	Provider only: The Map does not correctly reflect service that I facilitate to this location	1000	1000	Fiber						Page 1
614570	11278 ALEA LN	DUBUQUE	IA	52003	1	11-Provider not reflected on the map	Provider only: The Map does not correctly reflect service that I facilitate to this location	1000	1000	Fiber						Page 1
926351	10421 MACKENZIE RDG	DUBUQUE	IA	52003	1	11-Provider not reflected on the map	Provider only: The Map does not correctly reflect service that I facilitate to this location	1000	1000	Fiber						Page 1
121223	10853 SHAGBARK RD	DUBUQUE	IA	52003	1	11-Provider not reflected on the map	Provider only: The Map does not correctly reflect service that I facilitate to this location	1000	1000	Fiber						Page 1
235342	10750 SHAGBARK RD	DUBUQUE	IA	52003	1	11-Provider not reflected on the map	Provider only: The Map does not correctly reflect service that I facilitate to this location	1000	1000	Fiber						Page 1
439521	10789 SHAGBARK RD	DUBUQUE	IA	52003	1	11-Provider not reflected on the map	Provider only: The Map does not correctly reflect service that I facilitate to this location	1000	1000	Fiber						Page 1
474714	10820 SHAGBARK RD	DUBUQUE	IA	52003	1	11-Provider not reflected on the map	Provider only: The Map does not correctly reflect service that I facilitate to this location	1000	1000	Fiber						Page 1
627671	10858 SHAGBARK RD	DUBUQUE	IA	52003	1	11-Provider not reflected on the map	Provider only: The Map does not correctly reflect service that I facilitate to this location	1000	1000	Fiber						Page 1
917423	10838 SHAGBARK RD	DUBUQUE	IA	52003	1	11-Provider not reflected on the map	Provider only: The Map does not correctly reflect service that I facilitate to this location	1000	1000	Fiber						Page 1
1117202	10798 SHAGBARK RD	DUBUQUE	IA	52003	1	11-Provider not reflected on the map	Provider only: The Map does not correctly reflect service that I facilitate to this location	1000	1000	Fiber						Page 1
1311622	10834 SHAGBARK RD	DUBUQUE	IA	52003	1	11-Provider not reflected on the map	Provider only: The Map does not correctly reflect service that I facilitate to this location	1000	1000	Fiber						Page 1
1336199	10741 SHAGBARK RD	DUBUQUE	IA	52003	1	11-Provider not reflected on the map	Provider only: The Map does not correctly reflect service that I facilitate to this location	1000	1000	Fiber						Page 1
666708	9762 KATIE CV	DUBUQUE	IA	52003	1	11-Provider not reflected on the map	Provider only: The Map does not correctly reflect service that I facilitate to this location	1000	1000	Fiber						Page 1
693076	9761 KATIE CV	DUBUQUE	IA	52003	1	11-Provider not reflected on the map	Provider only: The Map does not correctly reflect service that I facilitate to this location	1000	1000	Fiber						Page 1
57689	8845 JOYCE CT	DUBUQUE	IA	52003	1	11-Provider not reflected on the map	Provider only: The Map does not correctly reflect service that I facilitate to this location	1000	1000	Fiber						Page 1
674869	8912 JOYCE CT	DUBUQUE	IA	52003	1	11-Provider not reflected on the map	Provider only: The Map does not correctly reflect service that I facilitate to this location	1000	1000	Fiber						Page 1
685471	11270 AMY DR	DUBUQUE	IA	52003	1	11-Provider not reflected on the map	Provider only: The Map does not correctly reflect service that I facilitate to this location	1000	1000	Fiber						Page 1
1160827	8840 JOYCE CT	DUBUQUE	IA	52003	1	11-Provider not reflected on the map	Provider only: The Map does not correctly reflect service that I facilitate to this location	1000	1000	Fiber						Page 1
1341979	11259 AMY DR	DUBUQUE	IA	52003	1	11-Provider not reflected on the map	Provider only: The Map does not correctly reflect service that I facilitate to this location	1000	1000	Fiber						Page 1
1452035	11250 NATALIE LN	DUBUQUE	IA	52003	1	11-Provider not reflected on the map	Provider only: The Map does not correctly reflect service that I facilitate to this location	1000	1000	Fiber						Page 1
1471486	11306 AMY DR	DUBUQUE	IA	52003	1	11-Provider not reflected on the map	Provider only: The Map does not correctly reflect service that I facilitate to this location	1000	1000	Fiber						Page 1
498234	11399 BELAMI DR	DUBUQUE	IA	52003	1	11-Provider not reflected on the map	Provider only: The Map does not correctly reflect service that I facilitate to this location	1000	1000	Fiber						Page 1
1238043	1006 195TH AVENUE	EDGEWOOD	IA	52042	1	11-Provider not reflected on the map	Provider only: The Map does not correctly reflect service that I facilitate to this location	1000	1000	Fiber						Page 1
1314756	1005 195TH AVENUE	EDGEWOOD	IA	52042	1	11-Provider not reflected on the map	Provider only: The Map does not correctly reflect service that I facilitate to this location	1000	1000	Fiber						Page 1
1342955	2425 HIGHWAY 3	GREELEY	IA	52050	1	11-Provider not reflected on the map	Provider only: The Map does not correctly reflect service that I facilitate to this location	1000	1000	Fiber						Page 1
851978	1263 280TH AVENUE	COLLSBURG	IA	52035	1	11-Provider not reflected on the map	Provider only: The Map does not correctly reflect service that I facilitate to this location	1000	1000	Fiber						Page 1
365164	21082 HEIM RD	NEW VIENNA	IA	52065	1	11-Provider not reflected on the map	Provider only: The Map does not correctly reflect service that I facilitate to this location	1000	1000	Fiber						Page 1
677537	21049 HEIM RD	NEW VIENNA	IA	52065	1	11-Provider not reflected on the map	Provider only: The Map does not correctly reflect service that I facilitate to this location	1000	1000	Fiber						Page 1
1192229	31056 RTE 3	NEW VIENNA	IA	52065	1	11-Provider not reflected on the map	Provider only: The Map does not correctly reflect service that I facilitate to this location	1000	1000	Fiber						Page 1
968840	6221 HARTBECKE RD	FARLEY	IA	52046	1	11-Provider not reflected on the map	Provider only: The Map does not correctly reflect service that I facilitate to this location	1000	1000	Fiber						Page 1
	NO MVEC Fiber @ house															
39931	20637 KANAK COURT	MANCHESTER	IA	52057	Fiber	5-Reported service type (e.g., wireless/FTTH) does not exist	Provider only: I do not facilitate service to this location	0	0							Page 2
1307085	20680 251ST STREET	MANCHESTER	IA	52057	Fiber	5-Reported service type (e.g., wireless/FTTH) does not exist	Provider only: I do not facilitate service to this location	0	0							Page 2
	CAF 2 CB #1309795502003090															
101011	7141 HURSTVILLE ROAD	MAQUOKETA	IA	52060	1	13-Provider holds an enforceable state/federal agreement to construct service at this location		1000	1000	Fiber						Page 3-20
748485	7007 HURSTVILLE ROAD	MAQUOKETA	IA	52060	1	13-Provider holds an enforceable state/federal agreement to construct service at this location		1000	1000	Fiber						Page 3-20
798440	6947 HURSTVILLE ROAD	MAQUOKETA	IA	52060	1	13-Provider holds an enforceable state/federal agreement to construct service at this location		1000	1000	Fiber						Page 3-20
803944	7179 HURSTVILLE ROAD	MAQUOKETA	IA	52060	1	13-Provider holds an enforceable state/federal agreement to construct service at this location		1000	1000	Fiber						Page 3-20
1211420	6945 HURSTVILLE ROAD	MAQUOKETA	IA	52060	1	13-Provider holds an enforceable state/federal agreement to construct service at this location		1000	1000	Fiber						Page 3-20
	CAF 2 CB #1309795502003101															Page 3-20
1177700	7170 HURSTVILLE ROAD	MAQUOKETA	IA	52060	1	13-Provider holds an enforceable state/federal agreement to construct service at this location		1000	1000	Fiber						Page 3-20
122242	7050 HURSTVILLE ROAD	MAQUOKETA	IA	52060	1	13-Provider holds an enforceable state/federal agreement to construct service at this location		1000	1000	Fiber						Page 3-20
	CAF 2 CB #1309795502003097															Page 3-20
1128712	17021 85TH STREET	MAQUOKETA	IA	52060	1	13-Provider holds an enforceable state/federal agreement to construct service at this location		1000	1000	Fiber						Page 3-20
	CAF 2 CB #1309795502003072															Page 3-20
93515	19149 91ST STREET	MAQUOKETA	IA	52060	1	13-Provider holds an enforceable state/federal agreement to construct service at this location		1000	1000	Fiber						Page 3-20
	CAF 2 CB #190610104004006															Page 3-20
509157	5955 ROUNG RD	WORTHINGTON	IA	52078	1	13-Provider holds an enforceable state/federal agreement to construct service at this location		1000	1000	Fiber						Page 3-20
850683	5078 RTE 136	WORTHINGTON	IA	52078	1	13-Provider holds an enforceable state/federal agreement to construct service at this location		1000	1000	Fiber						Page 3-20
	CAF 2 CB #190610104003002															Page 3-20
701638	28779 RTE 30	DYERSVILLE	IA	52040	1	13-Provider holds an enforceable state/federal agreement to construct service at this location		1000	1000	Fiber						Page 3-20
	CAF 2 CB #190610104003008															Page 3-20
312858	27859 OLDE FORT LN	FARLEY	IA	52046	1	13-Provider holds an enforceable state/federal agreement to construct service at this location		1000	1000	Fiber						Page 3-20

Final Decision
22 of 43

MVEC Challenge to OCIO V5 Broadband Map

Locations that MVEC Currently provides FTTH service to (1000 Mb X 1000 Mb)								
IA Location ID	Street Address	City	State	ZIP Code	LONGITUDE	LATTITUDE	Taking Service	Service is Available
184812	10317 MACKENZIE RDG	DUBUQUE	IA	52003	-90.708648	42.444769	Y	Y
189237	10462 MACKENZIE RDG	DUBUQUE	IA	52003	-90.708632	42.446895	Y	Y
474961	11246 ALEA LN	DUBUQUE	IA	52003	-90.708903	42.442208	Y	Y
473998	10461 MACKENZIE RDG	DUBUQUE	IA	52003	-90.708725	42.446833	Y	Y
614570	11278 ALEA LN	DUBUQUE	IA	52003	-90.709384	42.442068	Y	Y
926351	10421 MACKENZIE RDG	DUBUQUE	IA	52003	-90.708655	42.4463	Y	Y
121223	10853 SHAGBARK RD	DUBUQUE	IA	52003	-90.701441	42.441593		Y
235342	10750 SHAGBARK RD	DUBUQUE	IA	52003	-90.699364	42.441631		Y
439521	10789 SHAGBARK RD	DUBUQUE	IA	52003	-90.700266	42.44147	Y	Y
474714	10820 SHAGBARK RD	DUBUQUE	IA	52003	-90.700752	42.441428		Y
627671	10858 SHAGBARK RD	DUBUQUE	IA	52003	-90.701598	42.441605		Y
917423	10838 SHAGBARK RD	DUBUQUE	IA	52003	-90.701191	42.441445	Y	Y
1117202	10798 SHAGBARK RD	DUBUQUE	IA	52003	-90.700361	42.441402	Y	Y
1311622	10834 SHAGBARK RD	DUBUQUE	IA	52003	-90.701105	42.441414	Y	Y
1336199	10741 SHAGBARK RD	DUBUQUE	IA	52003	-90.699308	42.44171		Y
666708	9762 KATIE CV	DUBUQUE	IA	52003	-90.7031128	42.4366541		Y
693076	9761 KATIE CV	DUBUQUE	IA	52003	-90.703224	42.436688		Y
57689	8845 JOYCE CT	DUBUQUE	IA	52003	-90.710608	42.423491	Y	Y
674869	8912 JOYCE CT	DUBUQUE	IA	52003	-90.710769	42.424459		Y
685471	11270 AMY DR	DUBUQUE	IA	52003	-90.70969586	42.42448359		Y
1160827	8840 JOYCE CT	DUBUQUE	IA	52003	-90.71045453	42.42348103	Y	Y
1341979	11259 AMY DR	DUBUQUE	IA	52003	-90.709458	42.424573	Y	Y
1452035	11250 NATALIE LN	DUBUQUE	IA	52003	-90.709733	42.420428		Y
1471486	11306 AMY DR	DUBUQUE	IA	52003	-90.710371	42.424421	Y	Y
498234	11399 BEL AMI DR	DUBUQUE	IA	52003	-90.71177065	42.42820718		Y
1238043	1006 195TH AVENUE	EDGEWOOD	IA	52042	-91.41760671	42.64357347	Y	Y
1334756	1005 195TH AVENUE	EDGEWOOD	IA	52042	-91.41864116	42.64396732		Y
1342955	2425 HIGHWAY 3	GREELEY	IA	52050	-91.32684473	42.63458398		Y
851978	1263 280TH AVENUE	COLESBURG	IA	52035	-91.25793881	42.6065154		Y
365164	21082 HEIM RD	NEW VIENNA	IA	52065	-91.08894	42.603806	Y	Y
677537	21049 HEIM RD	NEW VIENNA	IA	52065	-91.089063	42.603323		Y
1192229	31056 RTE 3	NEW VIENNA	IA	52065	-91.09498265	42.60259294		Y
968840	6221 HARTBECKE RD	FARLEY	IA	52046	-90.97154	42.385753	Y	Y

MVEC Challenge to OCIO V5 Broadband Map

Locations that MVEC DOES NOT Provide service to						
IA Location ID	Street Address	City	State	ZIP Code	LONGITUDE	LATTITUDE
39931	20637 KAYAK COURT	MANCHESTER	IA	52057	-91.39044966	42.42598905
1307085	20680 251ST STREET	MANCHESTER	IA	52057	-91.38909122	42.42563709

MVEC Challenge to OCIO V5 Broadband Map

Locations that MVEC Will be building to in the next 3 years as part of our CAF 2 reward								
IA Location ID	Street Address	City	State	ZIP Code	LONGITUDE	LATTITUDE	FCC Census Block #	KMZ Supplied in original email
	CAF 2 CB # 190979502003090							
101011	7141 HURSTVILLE ROAD	MAQUOKETA	IA	52060	-90.68110846	42.09471123	190979502003090	Y
748485	7007 HURSTVILLE ROAD	MAQUOKETA	IA	52060	-90.68008746	42.09386206	190979502003090	Y
798440	6947 HURSTVILLE ROAD	MAQUOKETA	IA	52060	-90.67998853	42.09355895	190979502003090	Y
803944	7179 HURSTVILLE ROAD	MAQUOKETA	IA	52060	-90.68156703	42.09569787	190979502003090	Y
1211420	6945 HURSTVILLE ROAD	MAQUOKETA	IA	52060	-90.67954985	42.09286293	190979502003090	Y
	CAF 2 CB #190979502003101							
1177700	7170 HURSTVILLE ROAD	MAQUOKETA	IA	52060	-90.68270406	42.09483891	190979502003101	Y
122242	7060 HURSTVILLE ROAD	MAQUOKETA	IA	52060	-90.68259632	42.09354979	190979502003101	Y
	CAF 2 CB #190979502003097							
1128712	17921 85TH STREET	MAQUOKETA	IA	52060	-90.68849763	42.10062369	190979502003097	Y
	CAF 2 CB #190979502003072							
93515	19149 91ST STREET	MAQUOKETA	IA	52060	-90.67393054	42.11204438	190979502003072	Y
	CAF 2 CB #190610104004006							
509157	5955 ROLING RD	WORTHINGTON	IA	52078	-91.1069	42.38164	190610104004006	Y
850683	5978 RTE 136	WORTHINGTON	IA	52078	-91.106965	42.382404	190610104004006	Y
	CAF 2 CB #190610104003002							
701638	28779 RTE 20	DYERSVILLE	IA	52040	-91.048605	42.457379	190610104003002	Y
	CAF 2 CB #190610104003008							
332858	27859 OLDE FORT LN	FARLEY	IA	52046	-91.030903	42.455428	190610104003008	Y
468792	28086 OLDE FORT LN	FARLEY	IA	52046	-91.033805	42.456845	190610104003008	Y
477018	28090 OLDE FORT LN	FARLEY	IA	52046	-91.033806	42.45681	190610104003008	Y
	CAF 2 CB #190559504004193							
893306	3159 120TH AVENUE	RYAN	IA	52330	-91.55923914	42.33148079	190559504004193	Y
	CAF 2 CB #190559504004132							
710384	3233 120TH AVENUE	RYAN	IA	52330	-91.5591141	42.32086668	190559504004132	Y
	CAF 2 CB #190559504004041							
587949	3228 120TH AVENUE	RYAN	IA	52330	-91.55831683	42.3214817	190559504004041	Y
	CAF 2 CB #190559504003065							
1279375	1114 230TH STREET	MASONVILLE	IA	50654	-91.57702516	42.45632918	190559504003065	Y
	CAF 2 CB #190559504003063							
24174	2286 110TH AVENUE	MASONVILLE	IA	50654	-91.57824208	42.45876854	190559504003063	Y
594682	2258 110TH AVENUE	MASONVILLE	IA	50654	-91.57862535	42.46171501	190559504003063	Y
	CAF 2 CB #190430705002103							
987900	39416 CLAYTON ROAD	GUTTENBERG	IA	52052	-91.08364971	42.65497823	190430705002103	Y
	CAF 2 CB #190559504004038							
537410	3078 120TH AVENUE	RYAN	IA	52330	-91.55860386	42.3432873	190559504004038	Y
	CAF 2 CB #190559502001028							
507606	1267 200TH AVENUE	GREELEY	IA	52050	-91.40933916	42.6058431	190559502001028	Y
	CAF 2 CB #190559501002096							
393695	2383 210TH STREET	MANCHESTER	IA	52057	-91.33552844	42.4851371	190559501002096	Y
400541	2045 245TH AVENUE	EARLVILLE	IA	52041	-91.32258914	42.49286841	190559501002096	Y
852883	2076 HIGHWAY 38	MANCHESTER	IA	52057	-91.34138434	42.48813513	190559501002096	Y
1033077	2407 210TH STREET	MANCHESTER	IA	52057	-91.33038372	42.48517021	190559501002096	Y
1124512	1995 245TH AVENUE	EARLVILLE	IA	52041	-91.32287524	42.49990938	190559501002096	Y



(Print Copy For Reference Only)
Auctions: Form 683

Status: **Submitted**
Date Received: **7/31/19**
File Number: **0008399709**

Applicant Information

Legal Classification

Corporation

Applicant Name

Entity Name	Address	Jurisdiction of Formation
Maquoketa Valley Rural Electric Cooperative	109 N Huber Street Anamosa , IA 52205 United States	Iowa

Responsible Party: Corporation

Name	Phone	Email
Jeremy Richert <i>Chief Operating Officer</i>	(319) 462-3542	JRichert@mvec.com

Contact Information

Name	Phone	Fax	Email	Address
Jeremy Richert	(319) 462-3542	(319) 462-3217	JRichert@mvec.com	109 N Huber Street Anamosa , IA 52205 United States

Winning Bids ETC Designation

Package/Item Name	ETC	State
IA-055-9501002	Yes	Iowa
IA-055-9502001	Yes	Iowa
IA-055-9502003	Yes	Iowa
IA-055-9503004	Yes	Iowa
IA-055-9504003	Yes	Iowa
IA-055-9504004	Yes	Iowa
IA-061-0101052	Yes	Iowa
IA-061-0101053	Yes	Iowa
IA-061-0102012	Yes	Iowa
IA-061-0102021	Yes	Iowa
IA-061-0102022	Yes	Iowa
IA-061-0103001	Yes	Iowa
IA-061-0103002	Yes	Iowa
IA-061-0104001	Yes	Iowa
IA-061-0104003	Yes	Iowa
IA-061-0104004	Yes	Iowa
IA-097-9501001	Yes	Iowa
IA-097-9501002	Yes	Iowa
IA-097-9502001	Yes	Iowa
IA-097-9502002	Yes	Iowa
IA-097-9502003	Yes	Iowa
IA-097-9504003	Yes	Iowa

Financial Statements

Question	Response
Did the applicant submit audited financial statements with its short-form application?	Yes


Winning Bids

Winning Bids Attachments

File Name	Type	Description	State	Date Uploaded	Upload Status
Initial Project Overview.pdf	Initial Project Overview	Initial Project Overview	IA	10/12/2018 10:04:22 AM ET	Converted Successfully
LOC Commitment Letter MV EC 10-11-18.pdf	Letter of Credit Commitment Letter	Letter of Credit Commitment Letter	IA	10/12/2018 10:04:49 AM ET	Converted Successfully
CAF II Project Funding Description.pdf	Project Funding Description	Project Funding Description	IA	10/12/2018 10:05:16 AM ET	Converted Successfully
Project Funding Analysis.pdf	Project Funding Description	Pro Forma Income Statement and Cash Flows	IA	10/12/2018 10:05:40 AM ET	Converted Successfully
CAF II LOC Commitment Letter Exhibit A.pdf	Letter of Credit Commitment Letter	Exhibit A for Letter of Credit Commitment Letter	IA	10/15/2018 02:38:46 PM ET	Converted Successfully
FCC Package Maquoketa- PE certificationBPL11218.pdf	Technology and System Design Description	Technology and System Design Description	IA	11/02/2018 01:45:28 PM ET	Converted Successfully

File Name	Type	Description	State	Date Uploaded	Upload Status
ETC Designation Order.pdf	ETC Designation	ETC Designation by Iowa Utilities Board	IA	02/11/2019 04:23:42 PM ET	Converted Successfully
ETC Designation Certification.pdf	ETC Certification Letter	ETC Certification Letter	IA	02/11/2019 04:23:59 PM ET	Converted Successfully
ETC Designation areas.pdf	ETC Designation	ETC designation areas as noted in Iowa Utility Board's ruling	IA	02/19/2019 01:14:36 PM ET	Converted Successfully
ETC Designation areas.csv	ETC Designation	ETC Designation areas_CSV file	IA	03/26/2019 10:17:21 AM ET	Converted Successfully
FCC Package Maquoketa- PE certificationBPL32819.pdf	Technology and System Design Description	REVISED per FCC comment - PE Certification and system design	IA	04/08/2019 11:45:23 AM ET	Converted Successfully
Letter of Credit_final.pdf	Letter of Credit	Irrevocable Standby Letter of Credit	IA	07/26/2019 10:00:08 AM ET	Converted Successfully
DeBoom It USAC re MVEC LO C 7.30.19.PDF	Letter of Credit Opinion Letter	Letter of Credit Opinion Letter	IA	07/31/2019 10:27:10 AM ET	Converted Successfully

Winning Bids Summary

^X indicates a package (followed by the number of items within the package)

Hide Bid Details

Winning Bid	State	Items	ETC	Status of Support		
IA-043-0705002	IA	1	No	Authorized		
Item Details						
Winning Bid	Performance Tier		Latency	County	Census	Location
■ IA-043-0705002	Gigabit		Low	Clayton	190430705002	2

Winning Bid	State	Items	ETC	Status of Support	
IA-055-9501002	IA	1	Yes	Authorized	
Item Details					
Winning Bid	Performance Tier	Latency	County	Census	Location
■ IA-055-9501002	Gigabit	Low	Delaware	190559501002	76
IA-055-9502001	IA	1	Yes	Authorized	
Item Details					
Winning Bid	Performance Tier	Latency	County	Census	Location
■ IA-055-9502001	Gigabit	Low	Delaware	190559502001	50
IA-055-9502003	IA	1	Yes	Authorized	
Item Details					
Winning Bid	Performance Tier	Latency	County	Census	Location
■ IA-055-9502003	Gigabit	Low	Delaware	190559502003	63
IA-055-9503004	IA	1	Yes	Authorized	
Item Details					
Winning Bid	Performance Tier	Latency	County	Census	Location
■ IA-055-9503004	Gigabit	Low	Delaware	190559503004	7
IA-055-9504003	IA	1	Yes	Authorized	
Item Details					
Winning Bid	Performance Tier	Latency	County	Census	Location
■ IA-055-9504003	Gigabit	Low	Delaware	190559504003	194
IA-055-9504004	IA	1	Yes	Authorized	
Item Details					
Winning Bid	Performance Tier	Latency	County	Census	Location
■ IA-055-9504004	Gigabit	Low	Delaware	190559504004	170
IA-061-0101052	IA	1	Yes	Authorized	

Winning Bid	State	Items	ETC	Status of Support	
Item Details					
Winning Bid	Performance Tier	Latency	County	Census	Location
■ IA-061-0101052	Gigabit	Low	Dubuque	190610101052	10
IA-061-0101053					
Item Details					
Winning Bid	Performance Tier	Latency	County	Census	Location
■ IA-061-0101053	Gigabit	Low	Dubuque	190610101053	1
IA-061-0102012					
Item Details					
Winning Bid	Performance Tier	Latency	County	Census	Location
■ IA-061-0102012	Gigabit	Low	Dubuque	190610102012	164
IA-061-0102021					
Item Details					
Winning Bid	Performance Tier	Latency	County	Census	Location
■ IA-061-0102021	Gigabit	Low	Dubuque	190610102021	53
IA-061-0102022					
Item Details					
Winning Bid	Performance Tier	Latency	County	Census	Location
■ IA-061-0102022	Gigabit	Low	Dubuque	190610102022	7
IA-061-0103001					
Item Details					
Winning Bid	Performance Tier	Latency	County	Census	Location
■ IA-061-0103001	Gigabit	Low	Dubuque	190610103001	85
IA-061-0103002					

Winning Bid	State	Items	ETC	Status of Support	
Item Details					
Winning Bid	Performance Tier	Latency	County	Census	Location
■ IA-061-0103002	Gigabit	Low	Dubuque	190610103002	17
IA-061-0104001					
Item Details					
Winning Bid	Performance Tier	Latency	County	Census	Location
■ IA-061-0104001	Gigabit	Low	Dubuque	190610104001	43
IA-061-0104003					
Item Details					
Winning Bid	Performance Tier	Latency	County	Census	Location
■ IA-061-0104003	Gigabit	Low	Dubuque	190610104003	61
IA-061-0104004					
Item Details					
Winning Bid	Performance Tier	Latency	County	Census	Location
■ IA-061-0104004	Gigabit	Low	Dubuque	190610104004	17
IA-097-9501001					
Item Details					
Winning Bid	Performance Tier	Latency	County	Census	Location
■ IA-097-9501001	Gigabit	Low	Jackson	190979501001	6
IA-097-9501002					
Item Details					
Winning Bid	Performance Tier	Latency	County	Census	Location
■ IA-097-9501002	Gigabit	Low	Jackson	190979501002	23
IA-097-9502001					

Winning Bid	State	Items	ETC	Status of Support	
Item Details					
Winning Bid	Performance Tier	Latency	County	Census	Location
■ IA-097-9502001	Gigabit	Low	Jackson	190979502001	10
IA-097-9502002					
Item Details					
Winning Bid	Performance Tier	Latency	County	Census	Location
■ IA-097-9502002	Gigabit	Low	Jackson	190979502002	9
IA-097-9502003					
Item Details					
Winning Bid	Performance Tier	Latency	County	Census	Location
■ IA-097-9502003	Gigabit	Low	Jackson	190979502003	36
IA-097-9504003					
Item Details					
Winning Bid	Performance Tier	Latency	County	Census	Location
■ IA-097-9504003	Gigabit	Low	Jackson	190979504003	3

Certify and Submit

Certify Auction Application

I certify the following:

1. that the applicant is in compliance with all statutory and regulatory requirements.
2. that the applicant is financially and technically qualified to meet the public interest obligations of section 54.309 of Title 47 of the Code of Federal Regulations for each relevant performance tier and latency combination and in each area for which it seeks support.
3. that the applicant will have available funds for all project costs that exceed the amount of support to be received from the Phase II auction for the first two years of its support term and will comply with all program requirements, including service milestones.

4. that the applicant will meet the public interest obligations for each relevant tier, including the requirement that it will offer service at rates that are equal to or lower than the Commission's reasonable comparability benchmarks for fixed services offered in urban areas.
5. that the applicant acknowledges that it must be designated as an Eligible Telecommunications Carrier pursuant to section 214(e) of Title 47 of the United States Code (47 U.S.C. § 214(e)) in the area(s) in which it will receive support prior to being authorized to receive such support. If the applicant has already been designated as an Eligible Telecommunications Carrier in any area(s) in which it will receive support, the applicant has provided a certification of its status in each such area and relevant documentation supporting that certification in this application. If the applicant has not yet been designated as an Eligible Telecommunications Carrier in an area in which it will receive support, the applicant will submit a certification of its status as an Eligible Telecommunications Carrier in each such area and relevant documentation supporting that certification no later than 180 days after the public notice identifying the winning bidders and prior to being authorized to receive such support.
6. that the description of spectrum access in areas for which the applicant will seek support provided in this application to participate in competitive bidding is correct and the applicant will retain such access for at least ten (10) years after the date on which it is authorized to receive support.
7. that the applicant and any party to this application are not subject to a denial of federal benefits pursuant to Section 5301 of the Anti-Drug Abuse Act of 1988.
8. that the applicant is aware that if this application is shown to be defective, the application may be dismissed without further consideration and penalties may apply.

I declare, under penalties of perjury, that I am an authorized representative of the above named applicant, that I have read the instructions and the foregoing certifications, and that all matters and things stated in this application, its schedules, and attachments, including exhibits, are true and correct.

Signature

Kelly Gibbs

Chief Financial Officer

CAF II Census Blocks

[illegible]

Final Decision
37 of 43

[illegible]

Final Decision
38 of 43

[illegible]

Final Decision
39 of 43

[illegible]

CAF II Census Blocks

[illegible]

Final Decision
41 of 43

Final Decision
41 of 43

CAF II Census Blocks

auction_id	bidder	frn	block_id	item	state	county	census_id
903	Maquoketa Valley Rural Electric Cooperative	25956137	190610104003011	IA-061-0104003	IA	Dubuque	190610104003
903	Maquoketa Valley Rural Electric Cooperative	25956137	190610104003020	IA-061-0104003	IA	Dubuque	190610104003
903	Maquoketa Valley Rural Electric Cooperative	25956137	190610104003032	IA-061-0104003	IA	Dubuque	190610104003
903	Maquoketa Valley Rural Electric Cooperative	25956137	190610104003034	IA-061-0104003	IA	Dubuque	190610104003
903	Maquoketa Valley Rural Electric Cooperative	25956137	190610104003039	IA-061-0104003	IA	Dubuque	190610104003
903	Maquoketa Valley Rural Electric Cooperative	25956137	190610104003040	IA-061-0104003	IA	Dubuque	190610104003
903	Maquoketa Valley Rural Electric Cooperative	25956137	190610104003041	IA-061-0104003	IA	Dubuque	190610104003
903	Maquoketa Valley Rural Electric Cooperative	25956137	190610104003042	IA-061-0104003	IA	Dubuque	190610104003
903	Maquoketa Valley Rural Electric Cooperative	25956137	190610104003044	IA-061-0104003	IA	Dubuque	190610104003
903	Maquoketa Valley Rural Electric Cooperative	25956137	190610104003052	IA-061-0104003	IA	Dubuque	190610104003
903	Maquoketa Valley Rural Electric Cooperative	25956137	190610104003053	IA-061-0104003	IA	Dubuque	190610104003
903	Maquoketa Valley Rural Electric Cooperative	25956137	190610104004006	IA-061-0104004	IA	Dubuque	190610104004
903	Maquoketa Valley Rural Electric Cooperative	25956137	190610104004023	IA-061-0104004	IA	Dubuque	190610104004
903	Maquoketa Valley Rural Electric Cooperative	25956137	190610104004054	IA-061-0104004	IA	Dubuque	190610104004
903	Maquoketa Valley Rural Electric Cooperative	25956137	190979501001047	IA-097-9501001	IA	Jackson	190979501001
903	Maquoketa Valley Rural Electric Cooperative	25956137	190979501001048	IA-097-9501001	IA	Jackson	190979501001
903	Maquoketa Valley Rural Electric Cooperative	25956137	190979501001059	IA-097-9501001	IA	Jackson	190979501001
903	Maquoketa Valley Rural Electric Cooperative	25956137	190979501001062	IA-097-9501001	IA	Jackson	190979501001
903	Maquoketa Valley Rural Electric Cooperative	25956137	190979501002088	IA-097-9501002	IA	Jackson	190979501002
903	Maquoketa Valley Rural Electric Cooperative	25956137	190979501002089	IA-097-9501002	IA	Jackson	190979501002
903	Maquoketa Valley Rural Electric Cooperative	25956137	190979501002094	IA-097-9501002	IA	Jackson	190979501002
903	Maquoketa Valley Rural Electric Cooperative	25956137	190979501002096	IA-097-9501002	IA	Jackson	190979501002
903	Maquoketa Valley Rural Electric Cooperative	25956137	190979501002104	IA-097-9501002	IA	Jackson	190979501002
903	Maquoketa Valley Rural Electric Cooperative	25956137	190979501002106	IA-097-9501002	IA	Jackson	190979501002
903	Maquoketa Valley Rural Electric Cooperative	25956137	190979501002108	IA-097-9501002	IA	Jackson	190979501002
903	Maquoketa Valley Rural Electric Cooperative	25956137	190979501002111	IA-097-9501002	IA	Jackson	190979501002
903	Maquoketa Valley Rural Electric Cooperative	25956137	190979501002113	IA-097-9501002	IA	Jackson	190979501002
903	Maquoketa Valley Rural Electric Cooperative	25956137	190979501002120	IA-097-9501002	IA	Jackson	190979501002
903	Maquoketa Valley Rural Electric Cooperative	25956137	190979501002121	IA-097-9501002	IA	Jackson	190979501002
903	Maquoketa Valley Rural Electric Cooperative	25956137	190979501002122	IA-097-9501002	IA	Jackson	190979501002
903	Maquoketa Valley Rural Electric Cooperative	25956137	190979502001034	IA-097-9502001	IA	Jackson	190979502001
903	Maquoketa Valley Rural Electric Cooperative	25956137	190979502001050	IA-097-9502001	IA	Jackson	190979502001
903	Maquoketa Valley Rural Electric Cooperative	25956137	190979502002043	IA-097-9502002	IA	Jackson	190979502002

CAF II Census Blocks

auction_id	bidder	frn	block_id	item	state	county	census_id
903	Maquoketa Valley Rural Electric Cooperative	25956137	190979502002044	IA-097-9502002	IA	Jackson	190979502002
903	Maquoketa Valley Rural Electric Cooperative	25956137	190979502002103	IA-097-9502002	IA	Jackson	190979502002
903	Maquoketa Valley Rural Electric Cooperative	25956137	190979502002108	IA-097-9502002	IA	Jackson	190979502002
903	Maquoketa Valley Rural Electric Cooperative	25956137	190979502002116	IA-097-9502002	IA	Jackson	190979502002
903	Maquoketa Valley Rural Electric Cooperative	25956137	190979502002170	IA-097-9502002	IA	Jackson	190979502002
903	Maquoketa Valley Rural Electric Cooperative	25956137	190979502003041	IA-097-9502003	IA	Jackson	190979502003
903	Maquoketa Valley Rural Electric Cooperative	25956137	190979502003063	IA-097-9502003	IA	Jackson	190979502003
903	Maquoketa Valley Rural Electric Cooperative	25956137	190979502003068	IA-097-9502003	IA	Jackson	190979502003
903	Maquoketa Valley Rural Electric Cooperative	25956137	190979502003072	IA-097-9502003	IA	Jackson	190979502003
903	Maquoketa Valley Rural Electric Cooperative	25956137	190979502003090	IA-097-9502003	IA	Jackson	190979502003
903	Maquoketa Valley Rural Electric Cooperative	25956137	190979502003097	IA-097-9502003	IA	Jackson	190979502003
903	Maquoketa Valley Rural Electric Cooperative	25956137	190979502003098	IA-097-9502003	IA	Jackson	190979502003
903	Maquoketa Valley Rural Electric Cooperative	25956137	190979502003099	IA-097-9502003	IA	Jackson	190979502003
903	Maquoketa Valley Rural Electric Cooperative	25956137	190979502003101	IA-097-9502003	IA	Jackson	190979502003
903	Maquoketa Valley Rural Electric Cooperative	25956137	190979502003106	IA-097-9502003	IA	Jackson	190979502003
903	Maquoketa Valley Rural Electric Cooperative	25956137	190979502003114	IA-097-9502003	IA	Jackson	190979502003
903	Maquoketa Valley Rural Electric Cooperative	25956137	190979502003121	IA-097-9502003	IA	Jackson	190979502003
903	Maquoketa Valley Rural Electric Cooperative	25956137	190979502003122	IA-097-9502003	IA	Jackson	190979502003
903	Maquoketa Valley Rural Electric Cooperative	25956137	190979502003137	IA-097-9502003	IA	Jackson	190979502003
903	Maquoketa Valley Rural Electric Cooperative	25956137	190979502003164	IA-097-9502003	IA	Jackson	190979502003
903	Maquoketa Valley Rural Electric Cooperative	25956137	190979502003166	IA-097-9502003	IA	Jackson	190979502003
903	Maquoketa Valley Rural Electric Cooperative	25956137	190979504003012	IA-097-9504003	IA	Jackson	190979504003
903	Maquoketa Valley Rural Electric Cooperative	25956137	190979504003021	IA-097-9504003	IA	Jackson	190979504003