

Office of the
Chief Information Officer

Broadband Map V5

Final Agency Decision

DOCKET NO. 039P

A. CHALLENGER INFORMATION

Entity/Community Name	MediaCom
FRN (Provider Only)	3571635
Address	1 Mediacom Way
City	Mediacom Park
State	NY
Zip	10918

B. DESIGNATED CONTACT INFORMATION

Contact Name	Christopher Lord
Contact Phone Number	850-934-2551
Contact Email	clord@mediacomcc.com

C. CHALLENGE TYPE

<input type="checkbox"/>	Resident
<input type="checkbox"/>	Community
<input checked="" type="checkbox"/>	Provider - Self-reporting
<input type="checkbox"/>	Provider - Third-party
<input type="checkbox"/>	State
<input type="checkbox"/>	Location Not on Map

D. EVIDENCE CONSIDERED

With respect to the address locations forming the basis of this Challenge, the Office has reviewed the evidence and information submitted by Challenger related thereto (see Appendix C for original submission), in conjunction with the maps and data sources originally utilized in determining whether and to what extent service was available to a particular address location.

<input checked="" type="checkbox"/>	Challenger submitted an Attestation as part of its Challenge, affirming under penalty of perjury whether and to what extent Broadband service was offered as of August 2, 2022.
<input checked="" type="checkbox"/>	Challenger submitted additional information in support of its Challenge. This information has been considered by the Office in making its Final Decision.
<input type="checkbox"/>	Challenged address locations within this Challenge overlap with other Challenge(s) containing one or more of the same address locations. The Office considered evidence submitted in connection with any overlapping Challenge in making its final decision for any overlapping address location.
<input type="checkbox"/>	The Office sent a Notice to impacted Provider(s) at the challenged address location concerning whether and to what extent reported broadband service was offered as of August 2, 2022. The Office may have received a Response and/or other evidence from impacted Provider(s) in response to such Notices, or in response to the general Notice posted on the website. Refer to Appendix D for a record of these efforts.

Go to <https://ocio.iowa.gov/broadband-availability-map-version-5-challenge-process> for more information regarding how the Office evaluates evidence and makes determinations regarding information reflected on the map.

E. APPEAL

The Office will post its Final Decision on its website at <https://ocio.iowa.gov/broadband-availability-map-version-5-challenge-process>. A challenger must file an appeal with the Office within thirty (30) days of the posting of the Decision. A request for a contested case must be filed by mailing a written request to:


Office of the Chief Information Officer
c/o Matt Behrens
200 E. Grand Ave.
Des Moines, IA 50309

In so doing, the reason for appealing this Decision must be stated, specifically identifying the particular aspects of the Decision with which Appellant disagrees and the reasons why, whether factual or legal in nature. The request for a contested case proceeding should state the name and address of the requester; identify the specific Office action which is disputed; and, where the requester is represented by a lawyer, identify the provisions of law or precedent requiring or authorizing the holding of a contested case proceeding in the particular circumstances involved, and include a short and plain statement of the issues of material fact in dispute. Iowa Admin. Code r. 129–6.4.

Upon receipt, the appeal will be forwarded to the Department of Inspections and Appeals where an Administrative Law Judge (“ALJ”) will perform an independent review. Iowa Admin. Code r. 129–6.6. At that time, an ALJ will schedule a hearing. If Appellant does not exercise its appeal right within thirty (30) days of the posting of this Decision, this Decision shall become final and no longer subject to challenge.

SIGNED

DATE



Matt Behrens
Chief Information Officer
State of Iowa

12/16/2022

Date of Issuance: December 16, 2022

Definitions	
Challenged Provider	A provider that has been named in a challenge; the challenge is specific to that provider.
Notice Form	A notice was sent in the form of an Excel workbook to all providers at a challenged address location regardless of whether the challenge named the provider specifically. Multiple Notice Forms may have been sent regarding Map V5.
Unchallenged Provider	A provider that reflects on the Map as serving an address location that is being challenged but the challenge is not specific to that provider.

Basis Number	Decision	Explanation	For Use When:	Result
1	Accepted	The Office accepts the information submitted by the Challenger for this address location because the Office does not possess conflicting information.	(1) A provider confirms they do not serve that address location; (2) The challenged provider did not respond to the Notice Form.	Change to the map
2	Declined	The Office declines the information submitted by the Challenger due to one of the following reasons: (1) the evidence provided by the Challenger is not sufficiently probative; (2) the evidence or explanation given by provider(s) at that location was sufficient to overcome challenger's claim; (3) Challenger's claim was not against this provider, and provider responded to Notice; (4) Location ID is outside of NOFA project area.	(1)The Unchallenged Provider responded to the Notice Form; (2) The address location falls outside the area identified in the evidence; (3) The Challenged Provider responded to the Notice Form with sufficient evidence to rebut the claim.	No change to the map
3	Accepted	The Office accepts the information submitted by the Challenger for this address location despite information having been submitted by impacted provider(s). The Office finds the evidence submitted by the Challenger to be more probative than the information submitted by impacted provider(s).	(1) The Challenged Provider responded without evidence or without sufficient evidence to rebut the claim.	Change to the map
4	Declined	The Office declines the information submitted by the Challenger because there was an insufficient basis for challenge.	(1) No providers reflect at this address location; (2) A provider was noticed for their own submitted challenge and did not respond; (3) Provider claims previous incentive already reflected on the map; (4) Resident claims they are happy with their service and not reporting problems with their provider; (5) Challenged provider is not reflected on the Map for that address location; (6) Map already reflects the stated claim for challenge.	No change to the map

IA Location ID	Street Address	City	State	ZIP Code	No. of Units at address	Basis for Challenge	Challenge Detail	Fastest download speed in Mbps for this type of service
67097	2330 UNION DRIVE	AMES	IA	50014	1	11-Provider not reflected on the map	Provider only: The Map does not correctly reflect service that I facilitate to this location	1000
692030	1208 NORTHWEST ARBOR COURT	ANKENY	IA	50226	1	11-Provider not reflected on the map	Provider only: The Map does not correctly reflect service that I facilitate to this location	1000
7690	1212 NORTHWEST ARBOR COURT	ANKENY	IA	50226	1	11-Provider not reflected on the map	Provider only: The Map does not correctly reflect service that I facilitate to this location	1000
1222003	1216 NORTHWEST ARBOR COURT	ANKENY	IA	50226	1	11-Provider not reflected on the map	Provider only: The Map does not correctly reflect service that I facilitate to this location	1000
353267	1220 NORTHWEST ARBOR COURT	ANKENY	IA	50226	1	11-Provider not reflected on the map	Provider only: The Map does not correctly reflect service that I facilitate to this location	1000
272124	1221 NORTHWEST ARBOR COURT	ANKENY	IA	50226	1	11-Provider not reflected on the map	Provider only: The Map does not correctly reflect service that I facilitate to this location	1000
404281	1224 NORTHWEST ARBOR COURT	ANKENY	IA	50226	1	11-Provider not reflected on the map	Provider only: The Map does not correctly reflect service that I facilitate to this location	1000
1194239	1225 NORTHWEST ARBOR COURT	ANKENY	IA	50226	1	11-Provider not reflected on the map	Provider only: The Map does not correctly reflect service that I facilitate to this location	1000
1219647	1228 NORTHWEST ARBOR COURT	ANKENY	IA	50226	1	11-Provider not reflected on the map	Provider only: The Map does not correctly reflect service that I facilitate to this location	1000
333357	1302 NORTHWEST ARBOR DRIVE	ANKENY	IA	50226	1	11-Provider not reflected on the map	Provider only: The Map does not correctly reflect service that I facilitate to this location	1000
272493	5419 NORTHWEST 13TH STREET	ANKENY	IA	50226	1	11-Provider not reflected on the map	Provider only: The Map does not correctly reflect service that I facilitate to this location	1000
282950	5423 NORTHWEST 13TH STREET	ANKENY	IA	50226	1	11-Provider not reflected on the map	Provider only: The Map does not correctly reflect service that I facilitate to this location	1000
102210	5501 NORTHWEST 13TH STREET	ANKENY	IA	50226	1	11-Provider not reflected on the map	Provider only: The Map does not correctly reflect service that I facilitate to this location	1000
1173209	5502 NORTHWEST 13TH STREET	ANKENY	IA	50226	1	11-Provider not reflected on the map	Provider only: The Map does not correctly reflect service that I facilitate to this location	1000

IA Location ID	Fastest upload speed in Mbps for this type of service	Technology Type	Is this location served, underserved, or unserved?	Technology Type	Sworn Statement/ Survey Response	Broadband study expressly citing location	Speed test at this location	Other	When the service of another provider is challenged, this Office will take affirmative steps to send notice to impacted providers.	Final Agency Decision			
									Notice sent?	Response received?	Accepted/ Declined	Decision Basis	Overlapping Challenge Docket, if applicable
67097	50	Cable	Served (Over 100/20 available)	Wired				1	Not Applicable	Not Applicable	Accepted	1	
692030	50	Cable	Served (Over 100/20 available)	Wired				1	Not Applicable	Not Applicable	Accepted	1	
7690	50	Cable	Served (Over 100/20 available)	Wired				1	Not Applicable	Not Applicable	Accepted	1	
1222003	50	Cable	Served (Over 100/20 available)	Wired				1	Not Applicable	Not Applicable	Accepted	1	
353267	50	Cable	Served (Over 100/20 available)	Wired				1	Not Applicable	Not Applicable	Accepted	1	
272124	50	Cable	Served (Over 100/20 available)	Wired				1	Not Applicable	Not Applicable	Accepted	1	
404281	50	Cable	Served (Over 100/20 available)	Wired				1	Not Applicable	Not Applicable	Accepted	1	
1194239	50	Cable	Served (Over 100/20 available)	Wired				1	Not Applicable	Not Applicable	Accepted	1	
1219647	50	Cable	Served (Over 100/20 available)	Wired				1	Not Applicable	Not Applicable	Accepted	1	
333357	50	Cable	Served (Over 100/20 available)	Wired				1	Not Applicable	Not Applicable	Accepted	1	
272493	50	Cable	Served (Over 100/20 available)	Wired				1	Not Applicable	Not Applicable	Accepted	1	
282950	50	Cable	Served (Over 100/20 available)	Wired				1	Not Applicable	Not Applicable	Accepted	1	
102210	50	Cable	Served (Over 100/20 available)	Wired				1	Not Applicable	Not Applicable	Accepted	1	
1173209	50	Cable	Served (Over 100/20 available)	Wired				1	Not Applicable	Not Applicable	Accepted	1	

IA Location ID	Street Address	City	State	ZIP Code	No. of Units at address	Basis for Challenge	Challenge Detail	Fastest download speed in Mbps for this type of service
34348	469 SOUTHWEST CAMDEN DRIVE	ANKENY	IA	50023	1	11-Provider not reflected on the map	Provider only: The Map does not correctly reflect service that I facilitate to this location	1000
754450	1200 15TH STREET SOUTHEAST	BONDURANT	IA	50035	1	11-Provider not reflected on the map	Provider only: The Map does not correctly reflect service that I facilitate to this location	1000
1412959	1112 15TH STREET SOUTHEAST	BONDURANT	IA	50035	1	11-Provider not reflected on the map	Provider only: The Map does not correctly reflect service that I facilitate to this location	1000
770865	5096 SOUTHEAST 75TH AVENUE	CARLISLE	IA	50047	1	11-Provider not reflected on the map	Provider only: The Map does not correctly reflect service that I facilitate to this location	1000
935879	7436 SOUTHEAST 50TH COURT	CARLISLE	IA	50047	1	11-Provider not reflected on the map	Provider only: The Map does not correctly reflect service that I facilitate to this location	1000
1031649	2395 HOUSEBOAT COURT NORTHWEST	CEDAR RAPIDS	IA	52405	1	11-Provider not reflected on the map	Provider only: The Map does not correctly reflect service that I facilitate to this location	1000
657000	2397 HOUSEBOAT COURT NORTHWEST	CEDAR RAPIDS	IA	52405	1	11-Provider not reflected on the map	Provider only: The Map does not correctly reflect service that I facilitate to this location	1000
1331326	2399 HOUSEBOAT COURT NORTHWEST	CEDAR RAPIDS	IA	52405	1	11-Provider not reflected on the map	Provider only: The Map does not correctly reflect service that I facilitate to this location	1000
1369720	2401 HOUSEBOAT COURT NORTHWEST	CEDAR RAPIDS	IA	52405	1	11-Provider not reflected on the map	Provider only: The Map does not correctly reflect service that I facilitate to this location	1000
784373	2403 HOUSEBOAT COURT NORTHWEST	CEDAR RAPIDS	IA	52405	1	11-Provider not reflected on the map	Provider only: The Map does not correctly reflect service that I facilitate to this location	1000
704818	2405 HOUSEBOAT COURT NORTHWEST	CEDAR RAPIDS	IA	52405	1	11-Provider not reflected on the map	Provider only: The Map does not correctly reflect service that I facilitate to this location	1000
19125	2407 HOUSEBOAT COURT NORTHWEST	CEDAR RAPIDS	IA	52405	1	11-Provider not reflected on the map	Provider only: The Map does not correctly reflect service that I facilitate to this location	1000
379751	2409 HOUSEBOAT COURT NORTHWEST	CEDAR RAPIDS	IA	52405	1	11-Provider not reflected on the map	Provider only: The Map does not correctly reflect service that I facilitate to this location	1000
367125	2411 HOUSEBOAT COURT NORTHWEST	CEDAR RAPIDS	IA	52405	1	11-Provider not reflected on the map	Provider only: The Map does not correctly reflect service that I facilitate to this location	1000

IA Location ID	Fastest upload speed in Mbps for this type of service	Technology Type	Is this location served, underserved, or unserved?	Technology Type	Sworn Statement/ Survey Response	Broadband study expressly citing location	Speed test at this location	Other	When the service of another provider is challenged, this Office will take affirmative steps to send notice to impacted providers.	Final Agency Decision			
									Notice sent?	Response received?	Accepted/ Declined	Decision Basis	Overlapping Challenge Docket, if applicable
34348	50	Cable	Served (Over 100/20 available)	Wired				1	Not Applicable	Not Applicable	Accepted	1	
754450	50	Cable	Served (Over 100/20 available)	Wired				1	Not Applicable	Not Applicable	Accepted	1	
1412959	50	Cable	Served (Over 100/20 available)	Wired				1	Not Applicable	Not Applicable	Accepted	1	
770865	50	Cable	Served (Over 100/20 available)	Wired				1	Not Applicable	Not Applicable	Accepted	1	
935879	50	Cable	Served (Over 100/20 available)	Wired				1	Not Applicable	Not Applicable	Accepted	1	
1031649	50	Cable	Served (Over 100/20 available)	Wired				1	Not Applicable	Not Applicable	Accepted	1	
657000	50	Cable	Served (Over 100/20 available)	Wired				1	Not Applicable	Not Applicable	Accepted	1	
1331326	50	Cable	Served (Over 100/20 available)	Wired				1	Not Applicable	Not Applicable	Accepted	1	
1369720	50	Cable	Served (Over 100/20 available)	Wired				1	Not Applicable	Not Applicable	Accepted	1	
784373	50	Cable	Served (Over 100/20 available)	Wired				1	Not Applicable	Not Applicable	Accepted	1	
704818	50	Cable	Served (Over 100/20 available)	Wired				1	Not Applicable	Not Applicable	Accepted	1	
19125	50	Cable	Served (Over 100/20 available)	Wired				1	Not Applicable	Not Applicable	Accepted	1	
379751	50	Cable	Served (Over 100/20 available)	Wired				1	Not Applicable	Not Applicable	Accepted	1	
367125	50	Cable	Served (Over 100/20 available)	Wired				1	Not Applicable	Not Applicable	Accepted	1	

IA Location ID	Street Address	City	State	ZIP Code	No. of Units at address	Basis for Challenge	Challenge Detail	Fastest download speed in Mbps for this type of service
1204519	2413 HOUSEBOAT COURT NORTHWEST	CEDAR RAPIDS	IA	52405	1	11-Provider not reflected on the map	Provider only: The Map does not correctly reflect service that I facilitate to this location	1000
352635	2415 HOUSEBOAT COURT NORTHWEST	CEDAR RAPIDS	IA	52405	1	11-Provider not reflected on the map	Provider only: The Map does not correctly reflect service that I facilitate to this location	1000
981102	2417 HOUSEBOAT COURT NORTHWEST	CEDAR RAPIDS	IA	52405	1	11-Provider not reflected on the map	Provider only: The Map does not correctly reflect service that I facilitate to this location	1000
377165	2419 HOUSEBOAT COURT NORTHWEST	CEDAR RAPIDS	IA	52405	1	11-Provider not reflected on the map	Provider only: The Map does not correctly reflect service that I facilitate to this location	1000
1330049	2421 HOUSEBOAT COURT NORTHWEST	CEDAR RAPIDS	IA	52405	1	11-Provider not reflected on the map	Provider only: The Map does not correctly reflect service that I facilitate to this location	1000
915360	2423 HOUSEBOAT COURT NORTHWEST	CEDAR RAPIDS	IA	52405	1	11-Provider not reflected on the map	Provider only: The Map does not correctly reflect service that I facilitate to this location	1000
541789	2425 HOUSEBOAT COURT NORTHWEST	CEDAR RAPIDS	IA	52405	1	11-Provider not reflected on the map	Provider only: The Map does not correctly reflect service that I facilitate to this location	1000
1268252	2427 HOUSEBOAT COURT NORTHWEST	CEDAR RAPIDS	IA	52405	1	11-Provider not reflected on the map	Provider only: The Map does not correctly reflect service that I facilitate to this location	1000
265378	2429 HOUSEBOAT COURT NORTHWEST	CEDAR RAPIDS	IA	52405	1	11-Provider not reflected on the map	Provider only: The Map does not correctly reflect service that I facilitate to this location	1000
691616	2431 HOUSEBOAT COURT NORTHWEST	CEDAR RAPIDS	IA	52405	1	11-Provider not reflected on the map	Provider only: The Map does not correctly reflect service that I facilitate to this location	1000
986463	2433 HOUSEBOAT COURT NORTHWEST	CEDAR RAPIDS	IA	52405	1	11-Provider not reflected on the map	Provider only: The Map does not correctly reflect service that I facilitate to this location	1000
935337	2435 HOUSEBOAT COURT NORTHWEST	CEDAR RAPIDS	IA	52405	1	11-Provider not reflected on the map	Provider only: The Map does not correctly reflect service that I facilitate to this location	1000
1430467	2435 PONTOON COURT NORTHWEST	CEDAR RAPIDS	IA	52405	1	11-Provider not reflected on the map	Provider only: The Map does not correctly reflect service that I facilitate to this location	1000
74870	2437 HOUSEBOAT COURT NORTHWEST	CEDAR RAPIDS	IA	52405	1	11-Provider not reflected on the map	Provider only: The Map does not correctly reflect service that I facilitate to this location	1000

IA Location ID	Fastest upload speed in Mbps for this type of service	Technology Type	Is this location served, underserved, or unserved?	Technology Type	Sworn Statement/ Survey Response	Broadband study expressly citing location	Speed test at this location	Other	When the service of another provider is challenged, this Office will take affirmative steps to send notice to impacted providers.	Final Agency Decision			
									Notice sent?	Response received?	Accepted/ Declined	Decision Basis	Overlapping Challenge Docket, if applicable
1204519	50	Cable	Served (Over 100/20 available)	Wired				1	Not Applicable	Not Applicable	Accepted	1	
352635	50	Cable	Served (Over 100/20 available)	Wired				1	Not Applicable	Not Applicable	Accepted	1	
981102	50	Cable	Served (Over 100/20 available)	Wired				1	Not Applicable	Not Applicable	Accepted	1	
377165	50	Cable	Served (Over 100/20 available)	Wired				1	Not Applicable	Not Applicable	Accepted	1	
1330049	50	Cable	Served (Over 100/20 available)	Wired				1	Not Applicable	Not Applicable	Accepted	1	
915360	50	Cable	Served (Over 100/20 available)	Wired				1	Not Applicable	Not Applicable	Accepted	1	
541789	50	Cable	Served (Over 100/20 available)	Wired				1	Not Applicable	Not Applicable	Accepted	1	
1268252	50	Cable	Served (Over 100/20 available)	Wired				1	Not Applicable	Not Applicable	Accepted	1	
265378	50	Cable	Served (Over 100/20 available)	Wired				1	Not Applicable	Not Applicable	Accepted	1	
691616	50	Cable	Served (Over 100/20 available)	Wired				1	Not Applicable	Not Applicable	Accepted	1	
986463	50	Cable	Served (Over 100/20 available)	Wired				1	Not Applicable	Not Applicable	Accepted	1	
935337	50	Cable	Served (Over 100/20 available)	Wired				1	Not Applicable	Not Applicable	Accepted	1	
1430467	50	Cable	Served (Over 100/20 available)	Wired				1	Not Applicable	Not Applicable	Accepted	1	
74870	50	Cable	Served (Over 100/20 available)	Wired				1	Not Applicable	Not Applicable	Accepted	1	

IA Location ID	Street Address	City	State	ZIP Code	No. of Units at address	Basis for Challenge	Challenge Detail	Fastest download speed in Mbps for this type of service
341588	2439 HOUSEBOAT COURT NORTHWEST	CEDAR RAPIDS	IA	52405	1	11-Provider not reflected on the map	Provider only: The Map does not correctly reflect service that I facilitate to this location	1000
1085958	2439 PONTOON COURT NORTHWEST	CEDAR RAPIDS	IA	52405	1	11-Provider not reflected on the map	Provider only: The Map does not correctly reflect service that I facilitate to this location	1000
1029275	2441 HOUSEBOAT COURT NORTHWEST	CEDAR RAPIDS	IA	52405	1	11-Provider not reflected on the map	Provider only: The Map does not correctly reflect service that I facilitate to this location	1000
18413	2443 HOUSEBOAT COURT NORTHWEST	CEDAR RAPIDS	IA	52405	1	11-Provider not reflected on the map	Provider only: The Map does not correctly reflect service that I facilitate to this location	1000
727745	2443 PONTOON COURT NORTHWEST	CEDAR RAPIDS	IA	52405	1	11-Provider not reflected on the map	Provider only: The Map does not correctly reflect service that I facilitate to this location	1000
42078	2445 HOUSEBOAT COURT NORTHWEST	CEDAR RAPIDS	IA	52405	1	11-Provider not reflected on the map	Provider only: The Map does not correctly reflect service that I facilitate to this location	1000
936103	2447 HOUSEBOAT COURT NORTHWEST	CEDAR RAPIDS	IA	52405	1	11-Provider not reflected on the map	Provider only: The Map does not correctly reflect service that I facilitate to this location	1000
5020	2447 PONTOON COURT NORTHWEST	CEDAR RAPIDS	IA	52405	1	11-Provider not reflected on the map	Provider only: The Map does not correctly reflect service that I facilitate to this location	1000
454542	2449 HOUSEBOAT COURT NORTHWEST	CEDAR RAPIDS	IA	52405	1	11-Provider not reflected on the map	Provider only: The Map does not correctly reflect service that I facilitate to this location	1000
849016	2451 HOUSEBOAT COURT NORTHWEST	CEDAR RAPIDS	IA	52405	1	11-Provider not reflected on the map	Provider only: The Map does not correctly reflect service that I facilitate to this location	1000
492014	2451 PONTOON COURT NORTHWEST	CEDAR RAPIDS	IA	52405	1	11-Provider not reflected on the map	Provider only: The Map does not correctly reflect service that I facilitate to this location	1000
1004350	2453 HOUSEBOAT COURT NORTHWEST	CEDAR RAPIDS	IA	52405	1	11-Provider not reflected on the map	Provider only: The Map does not correctly reflect service that I facilitate to this location	1000
601419	2455 HOUSEBOAT COURT NORTHWEST	CEDAR RAPIDS	IA	52405	1	11-Provider not reflected on the map	Provider only: The Map does not correctly reflect service that I facilitate to this location	1000
513563	2455 PONTOON COURT NORTHWEST	CEDAR RAPIDS	IA	52405	1	11-Provider not reflected on the map	Provider only: The Map does not correctly reflect service that I facilitate to this location	1000

IA Location ID	Fastest upload speed in Mbps for this type of service	Technology Type	Is this location served, underserved, or unserved?	Technology Type	Sworn Statement/ Survey Response	Broadband study expressly citing location	Speed test at this location	Other	When the service of another provider is challenged, this Office will take affirmative steps to send notice to impacted providers.	Final Agency Decision			
									Notice sent?	Response received?	Accepted/ Declined	Decision Basis	Overlapping Challenge Docket, if applicable
341588	50	Cable	Served (Over 100/20 available)	Wired				1	Not Applicable	Not Applicable	Accepted	1	
1085958	50	Cable	Served (Over 100/20 available)	Wired				1	Not Applicable	Not Applicable	Accepted	1	
1029275	50	Cable	Served (Over 100/20 available)	Wired				1	Not Applicable	Not Applicable	Accepted	1	
18413	50	Cable	Served (Over 100/20 available)	Wired				1	Not Applicable	Not Applicable	Accepted	1	
727745	50	Cable	Served (Over 100/20 available)	Wired				1	Not Applicable	Not Applicable	Accepted	1	
42078	50	Cable	Served (Over 100/20 available)	Wired				1	Not Applicable	Not Applicable	Accepted	1	
936103	50	Cable	Served (Over 100/20 available)	Wired				1	Not Applicable	Not Applicable	Accepted	1	
5020	50	Cable	Served (Over 100/20 available)	Wired				1	Not Applicable	Not Applicable	Accepted	1	
454542	50	Cable	Served (Over 100/20 available)	Wired				1	Not Applicable	Not Applicable	Accepted	1	
849016	50	Cable	Served (Over 100/20 available)	Wired				1	Not Applicable	Not Applicable	Accepted	1	
492014	50	Cable	Served (Over 100/20 available)	Wired				1	Not Applicable	Not Applicable	Accepted	1	
1004350	50	Cable	Served (Over 100/20 available)	Wired				1	Not Applicable	Not Applicable	Accepted	1	
601419	50	Cable	Served (Over 100/20 available)	Wired				1	Not Applicable	Not Applicable	Accepted	1	
513563	50	Cable	Served (Over 100/20 available)	Wired				1	Not Applicable	Not Applicable	Accepted	1	

IA Location ID	Street Address	City	State	ZIP Code	No. of Units at address	Basis for Challenge	Challenge Detail	Fastest download speed in Mbps for this type of service
741020	2457 HOUSEBOAT COURT NORTHWEST	CEDAR RAPIDS	IA	52405	1	11-Provider not reflected on the map	Provider only: The Map does not correctly reflect service that I facilitate to this location	1000
456438	2459 HOUSEBOAT COURT NORTHWEST	CEDAR RAPIDS	IA	52405	1	11-Provider not reflected on the map	Provider only: The Map does not correctly reflect service that I facilitate to this location	1000
926386	2459 PONTOON COURT NORTHWEST	CEDAR RAPIDS	IA	52405	1	11-Provider not reflected on the map	Provider only: The Map does not correctly reflect service that I facilitate to this location	1000
475239	2461 HOUSEBOAT COURT NORTHWEST	CEDAR RAPIDS	IA	52405	1	11-Provider not reflected on the map	Provider only: The Map does not correctly reflect service that I facilitate to this location	1000
592711	2463 HOUSEBOAT COURT NORTHWEST	CEDAR RAPIDS	IA	52405	1	11-Provider not reflected on the map	Provider only: The Map does not correctly reflect service that I facilitate to this location	1000
519515	2463 PONTOON COURT NORTHWEST	CEDAR RAPIDS	IA	52405	1	11-Provider not reflected on the map	Provider only: The Map does not correctly reflect service that I facilitate to this location	1000
586748	2465 HOUSEBOAT COURT NORTHWEST	CEDAR RAPIDS	IA	52405	1	11-Provider not reflected on the map	Provider only: The Map does not correctly reflect service that I facilitate to this location	1000
1413483	2467 HOUSEBOAT COURT NORTHWEST	CEDAR RAPIDS	IA	52405	1	11-Provider not reflected on the map	Provider only: The Map does not correctly reflect service that I facilitate to this location	1000
617279	2469 HOUSEBOAT COURT NORTHWEST	CEDAR RAPIDS	IA	52405	1	11-Provider not reflected on the map	Provider only: The Map does not correctly reflect service that I facilitate to this location	1000
478636	2471 HOUSEBOAT COURT NORTHWEST	CEDAR RAPIDS	IA	52405	1	11-Provider not reflected on the map	Provider only: The Map does not correctly reflect service that I facilitate to this location	1000
313150	2473 HOUSEBOAT COURT NORTHWEST	CEDAR RAPIDS	IA	52405	1	11-Provider not reflected on the map	Provider only: The Map does not correctly reflect service that I facilitate to this location	1000
161266	2475 HOUSEBOAT COURT NORTHWEST	CEDAR RAPIDS	IA	52405	1	11-Provider not reflected on the map	Provider only: The Map does not correctly reflect service that I facilitate to this location	1000
634442	2477 HOUSEBOAT COURT NORTHWEST	CEDAR RAPIDS	IA	52405	1	11-Provider not reflected on the map	Provider only: The Map does not correctly reflect service that I facilitate to this location	1000
1237848	2479 HOUSEBOAT COURT NORTHWEST	CEDAR RAPIDS	IA	52405	1	11-Provider not reflected on the map	Provider only: The Map does not correctly reflect service that I facilitate to this location	1000

IA Location ID	Fastest upload speed in Mbps for this type of service	Technology Type	Is this location served, underserved, or unserved?	Technology Type	Sworn Statement/ Survey Response	Broadband study expressly citing location	Speed test at this location	Other	When the service of another provider is challenged, this Office will take affirmative steps to send notice to impacted providers.	Final Agency Decision			
									Notice sent?	Response received?	Accepted/ Declined	Decision Basis	Overlapping Challenge Docket, if applicable
741020	50	Cable	Served (Over 100/20 available)	Wired				1	Not Applicable	Not Applicable	Accepted	1	
456438	50	Cable	Served (Over 100/20 available)	Wired				1	Not Applicable	Not Applicable	Accepted	1	
926386	50	Cable	Served (Over 100/20 available)	Wired				1	Not Applicable	Not Applicable	Accepted	1	
475239	50	Cable	Served (Over 100/20 available)	Wired				1	Not Applicable	Not Applicable	Accepted	1	
592711	50	Cable	Served (Over 100/20 available)	Wired				1	Not Applicable	Not Applicable	Accepted	1	
519515	50	Cable	Served (Over 100/20 available)	Wired				1	Not Applicable	Not Applicable	Accepted	1	
586748	50	Cable	Served (Over 100/20 available)	Wired				1	Not Applicable	Not Applicable	Accepted	1	
1413483	50	Cable	Served (Over 100/20 available)	Wired				1	Not Applicable	Not Applicable	Accepted	1	
617279	50	Cable	Served (Over 100/20 available)	Wired				1	Not Applicable	Not Applicable	Accepted	1	
478636	50	Cable	Served (Over 100/20 available)	Wired				1	Not Applicable	Not Applicable	Accepted	1	
313150	50	Cable	Served (Over 100/20 available)	Wired				1	Not Applicable	Not Applicable	Accepted	1	
161266	50	Cable	Served (Over 100/20 available)	Wired				1	Not Applicable	Not Applicable	Accepted	1	
634442	50	Cable	Served (Over 100/20 available)	Wired				1	Not Applicable	Not Applicable	Accepted	1	
1237848	50	Cable	Served (Over 100/20 available)	Wired				1	Not Applicable	Not Applicable	Accepted	1	

IA Location ID	Street Address	City	State	ZIP Code	No. of Units at address	Basis for Challenge	Challenge Detail	Fastest download speed in Mbps for this type of service
1081222	2481 HOUSEBOAT COURT NORTHWEST	CEDAR RAPIDS	IA	52405	1	11-Provider not reflected on the map	Provider only: The Map does not correctly reflect service that I facilitate to this location	1000
1063564	2483 HOUSEBOAT COURT NORTHWEST	CEDAR RAPIDS	IA	52405	1	11-Provider not reflected on the map	Provider only: The Map does not correctly reflect service that I facilitate to this location	1000
396712	2485 HOUSEBOAT COURT NORTHWEST	CEDAR RAPIDS	IA	52405	1	11-Provider not reflected on the map	Provider only: The Map does not correctly reflect service that I facilitate to this location	1000
17463	2487 HOUSEBOAT COURT NORTHWEST	CEDAR RAPIDS	IA	52405	1	11-Provider not reflected on the map	Provider only: The Map does not correctly reflect service that I facilitate to this location	1000
177820	2489 HOUSEBOAT COURT NORTHWEST	CEDAR RAPIDS	IA	52405	1	11-Provider not reflected on the map	Provider only: The Map does not correctly reflect service that I facilitate to this location	1000
725565	2491 HOUSEBOAT COURT NORTHWEST	CEDAR RAPIDS	IA	52405	1	11-Provider not reflected on the map	Provider only: The Map does not correctly reflect service that I facilitate to this location	1000
1113218	99 1ST AVENUE BRIDGE WEST	CEDAR RAPIDS	IA	52405	1	11-Provider not reflected on the map	Provider only: The Map does not correctly reflect service that I facilitate to this location	1000
189458	880 EAST 2ND AVENUE	CORALVILLE	IA	52241	1	11-Provider not reflected on the map	Provider only: The Map does not correctly reflect service that I facilitate to this location	1000
256928	107 NORTH 36TH STREET	CUMMINGS	IA	50061	1	11-Provider not reflected on the map	Provider only: The Map does not correctly reflect service that I facilitate to this location	1000
583654	117 NORTH 36TH STREET	CUMMINGS	IA	50061	1	11-Provider not reflected on the map	Provider only: The Map does not correctly reflect service that I facilitate to this location	1000
1054619	127 NORTH 36TH STREET	CUMMINGS	IA	50061	1	11-Provider not reflected on the map	Provider only: The Map does not correctly reflect service that I facilitate to this location	1000
314748	137 NORTH 36TH STREET	CUMMINGS	IA	50061	1	11-Provider not reflected on the map	Provider only: The Map does not correctly reflect service that I facilitate to this location	1000
1000068	147 NORTH 36TH STREET	CUMMINGS	IA	50061	1	11-Provider not reflected on the map	Provider only: The Map does not correctly reflect service that I facilitate to this location	1000
237638	227 NORTH 36TH STREET	CUMMINGS	IA	50061	1	11-Provider not reflected on the map	Provider only: The Map does not correctly reflect service that I facilitate to this location	1000

IA Location ID	Fastest upload speed in Mbps for this type of service	Technology Type	Is this location served, underserved, or unserved?	Technology Type	Sworn Statement/ Survey Response	Broadband study expressly citing location	Speed test at this location	Other	When the service of another provider is challenged, this Office will take affirmative steps to send notice to impacted providers.	Final Agency Decision			
									Notice sent?	Response received?	Accepted/ Declined	Decision Basis	Overlapping Challenge Docket, if applicable
1081222	50	Cable	Served (Over 100/20 available)	Wired				1	Not Applicable	Not Applicable	Accepted	1	
1063564	50	Cable	Served (Over 100/20 available)	Wired				1	Not Applicable	Not Applicable	Accepted	1	
396712	50	Cable	Served (Over 100/20 available)	Wired				1	Not Applicable	Not Applicable	Accepted	1	
17463	50	Cable	Served (Over 100/20 available)	Wired				1	Not Applicable	Not Applicable	Accepted	1	
177820	50	Cable	Served (Over 100/20 available)	Wired				1	Not Applicable	Not Applicable	Accepted	1	
725565	50	Cable	Served (Over 100/20 available)	Wired				1	Not Applicable	Not Applicable	Accepted	1	
1113218	50	Cable	Served (Over 100/20 available)	Wired				1	Not Applicable	Not Applicable	Accepted	1	
189458	50	Cable	Served (Over 100/20 available)	Wired				1	Not Applicable	Not Applicable	Accepted	1	
256928	50	Cable	Served (Over 100/20 available)	Wired				1	Not Applicable	Not Applicable	Accepted	1	
583654	50	Cable	Served (Over 100/20 available)	Wired				1	Not Applicable	Not Applicable	Accepted	1	
1054619	50	Cable	Served (Over 100/20 available)	Wired				1	Not Applicable	Not Applicable	Accepted	1	
314748	50	Cable	Served (Over 100/20 available)	Wired				1	Not Applicable	Not Applicable	Accepted	1	
1000068	50	Cable	Served (Over 100/20 available)	Wired				1	Not Applicable	Not Applicable	Accepted	1	
237638	50	Cable	Served (Over 100/20 available)	Wired				1	Not Applicable	Not Applicable	Accepted	1	

IA Location ID	Street Address	City	State	ZIP Code	No. of Units at address	Basis for Challenge	Challenge Detail	Fastest download speed in Mbps for this type of service
1215711	307 NORTH 36TH STREET	CUMMINGS	IA	50061	1	11-Provider not reflected on the map	Provider only: The Map does not correctly reflect service that I facilitate to this location	1000
779319	317 NORTH 36TH STREET	CUMMINGS	IA	50061	1	11-Provider not reflected on the map	Provider only: The Map does not correctly reflect service that I facilitate to this location	1000
1248459	327 NORTH 36TH STREET	CUMMINGS	IA	50061	1	11-Provider not reflected on the map	Provider only: The Map does not correctly reflect service that I facilitate to this location	1000
1346469	337 NORTH 36TH STREET	CUMMINGS	IA	50061	1	11-Provider not reflected on the map	Provider only: The Map does not correctly reflect service that I facilitate to this location	1000
361695	407 NORTH 36TH STREET	CUMMINGS	IA	50061	1	11-Provider not reflected on the map	Provider only: The Map does not correctly reflect service that I facilitate to this location	1000
183704	427 NORTH 36TH STREET	CUMMINGS	IA	50061	1	11-Provider not reflected on the map	Provider only: The Map does not correctly reflect service that I facilitate to this location	1000
570748	3651 NORTH CALLISON AVENUE	CUMMINGS	IA	50061	1	11-Provider not reflected on the map	Provider only: The Map does not correctly reflect service that I facilitate to this location	1000
69173	2101 EAST RIVER DRIVE	DAVENPORT	IA	52803	117	11-Provider not reflected on the map	Provider only: The Map does not correctly reflect service that I facilitate to this location	1000
126124	1701 SCOTT AVENUE	DES MOINES	IA	50317	1	11-Provider not reflected on the map	Provider only: The Map does not correctly reflect service that I facilitate to this location	1000
85884	2405 EAST MEADOW LANE	DES MOINES	IA	50320	1	11-Provider not reflected on the map	Provider only: The Map does not correctly reflect service that I facilitate to this location	1000
313828	2401 EAST MEADOW LANE	DES MOINES	IA	50320	1	11-Provider not reflected on the map	Provider only: The Map does not correctly reflect service that I facilitate to this location	1000
1424226	6201 WATROUS AVENUE	DES MOINES	IA	50321	1	11-Provider not reflected on the map	Provider only: The Map does not correctly reflect service that I facilitate to this location	1000
88276	1260 E 16TH ST	DUBUQUE	IA	52001	1	11-Provider not reflected on the map	Provider only: The Map does not correctly reflect service that I facilitate to this location	1000
833239	1210 E 16TH ST	DUBUQUE	IA	52001	1	11-Provider not reflected on the map	Provider only: The Map does not correctly reflect service that I facilitate to this location	1000

IA Location ID	Fastest upload speed in Mbps for this type of service	Technology Type	Is this location served, underserved, or unserved?	Technology Type	Sworn Statement/ Survey Response	Broadband study expressly citing location	Speed test at this location	Other	When the service of another provider is challenged, this Office will take affirmative steps to send notice to impacted providers.	Final Agency Decision			
									Notice sent?	Response received?	Accepted/ Declined	Decision Basis	Overlapping Challenge Docket, if applicable
1215711	50	Cable	Served (Over 100/20 available)	Wired				1	Not Applicable	Not Applicable	Accepted	1	
779319	50	Cable	Served (Over 100/20 available)	Wired				1	Not Applicable	Not Applicable	Accepted	1	
1248459	50	Cable	Served (Over 100/20 available)	Wired				1	Not Applicable	Not Applicable	Accepted	1	
1346469	50	Cable	Served (Over 100/20 available)	Wired				1	Not Applicable	Not Applicable	Accepted	1	
361695	50	Cable	Served (Over 100/20 available)	Wired				1	Not Applicable	Not Applicable	Accepted	1	
183704	50	Cable	Served (Over 100/20 available)	Wired				1	Not Applicable	Not Applicable	Accepted	1	
570748	50	Cable	Served (Over 100/20 available)	Wired				1	Not Applicable	Not Applicable	Accepted	1	
69173	50	Cable	Served (Over 100/20 available)	Wired				1	Not Applicable	Not Applicable	Accepted	1	
126124	50	Cable	Served (Over 100/20 available)	Wired				1	Not Applicable	Not Applicable	Accepted	1	
85884	50	Cable	Served (Over 100/20 available)	Wired				1	Not Applicable	Not Applicable	Accepted	1	
313828	50	Cable	Served (Over 100/20 available)	Wired				1	Not Applicable	Not Applicable	Accepted	1	
1424226	50	Cable	Served (Over 100/20 available)	Wired				1	Not Applicable	Not Applicable	Accepted	1	
88276	50	Cable	Served (Over 100/20 available)	Wired				1	Not Applicable	Not Applicable	Accepted	1	
833239	50	Cable	Served (Over 100/20 available)	Wired				1	Not Applicable	Not Applicable	Accepted	1	

IA Location ID	Street Address	City	State	ZIP Code	No. of Units at address	Basis for Challenge	Challenge Detail	Fastest download speed in Mbps for this type of service
754500	1705 25TH STREET	EMMETSBURG	IA	50536	1	11-Provider not reflected on the map	Provider only: The Map does not correctly reflect service that I facilitate to this location	1000
596399	2404 WALTON LAKE CIRCLE	FAIRFIELD	IA	52556	1	11-Provider not reflected on the map	Provider only: The Map does not correctly reflect service that I facilitate to this location	1000
369229	2100 WEST RIVER DRIVE	HUMBOLDT	IA	50548	1	11-Provider not reflected on the map	Provider only: The Map does not correctly reflect service that I facilitate to this location	1000
620301	2104 WEST RIVER DRIVE	HUMBOLDT	IA	50548	1	11-Provider not reflected on the map	Provider only: The Map does not correctly reflect service that I facilitate to this location	1000
743208	2014 WEST RIVER DRIVE	HUMBOLDT	IA	50548	1	11-Provider not reflected on the map	Provider only: The Map does not correctly reflect service that I facilitate to this location	1000
898115	2102 WEST RIVER DRIVE	HUMBOLDT	IA	50548	1	11-Provider not reflected on the map	Provider only: The Map does not correctly reflect service that I facilitate to this location	1000
1093210	2012 WEST RIVER DRIVE	HUMBOLDT	IA	50548	1	11-Provider not reflected on the map	Provider only: The Map does not correctly reflect service that I facilitate to this location	1000
55781	500 5TH AVENUE NORTHWEST	INDEPENDENCE	IA	50644	1	11-Provider not reflected on the map	Provider only: The Map does not correctly reflect service that I facilitate to this location	1000
20583	2401 HIGHWAY 6 EAST	IOWA CITY	IA	52240	26	11-Provider not reflected on the map	Provider only: The Map does not correctly reflect service that I facilitate to this location	1000
639576	1220 CAMP CARDINAL ROAD	IOWA CITY	IA	52246	1	11-Provider not reflected on the map	Provider only: The Map does not correctly reflect service that I facilitate to this location	1000
582134	740 BLISS BOULEVARD	IOWA FALLS	IA	50126	1	11-Provider not reflected on the map	Provider only: The Map does not correctly reflect service that I facilitate to this location	1000
943998	115 MAIN STREET	IOWA FALLS	IA	50126	1	11-Provider not reflected on the map	Provider only: The Map does not correctly reflect service that I facilitate to this location	1000
12786	104 NORTH PARK DRIVE	KEOKUK	IA	52632	1	11-Provider not reflected on the map	Provider only: The Map does not correctly reflect service that I facilitate to this location	1000
1295221	1477 SOUTH SHORE DRIVE	KNOXVILLE	IA	50138	1	11-Provider not reflected on the map	Provider only: The Map does not correctly reflect service that I facilitate to this location	1000

IA Location ID	Fastest upload speed in Mbps for this type of service	Technology Type	Is this location served, underserved, or unserved?	Technology Type	Sworn Statement/ Survey Response	Broadband study expressly citing location	Speed test at this location	Other	When the service of another provider is challenged, this Office will take affirmative steps to send notice to impacted providers.	Final Agency Decision			
									Notice sent?	Response received?	Accepted/ Declined	Decision Basis	Overlapping Challenge Docket, if applicable
754500	50	Cable	Served (Over 100/20 available)	Wired				1	Not Applicable	Not Applicable	Accepted	1	
596399	50	Cable	Served (Over 100/20 available)	Wired				1	Not Applicable	Not Applicable	Accepted	1	
369229	50	Cable	Served (Over 100/20 available)	Wired				1	Not Applicable	Not Applicable	Accepted	1	
620301	50	Cable	Served (Over 100/20 available)	Wired				1	Not Applicable	Not Applicable	Accepted	1	
743208	50	Cable	Served (Over 100/20 available)	Wired				1	Not Applicable	Not Applicable	Accepted	1	
898115	50	Cable	Served (Over 100/20 available)	Wired				1	Not Applicable	Not Applicable	Accepted	1	
1093210	50	Cable	Served (Over 100/20 available)	Wired				1	Not Applicable	Not Applicable	Accepted	1	
55781	50	Cable	Served (Over 100/20 available)	Wired				1	Not Applicable	Not Applicable	Accepted	1	
20583	50	Cable	Served (Over 100/20 available)	Wired				1	Not Applicable	Not Applicable	Accepted	1	
639576	50	Cable	Served (Over 100/20 available)	Wired				1	Not Applicable	Not Applicable	Accepted	1	
582134	50	Cable	Served (Over 100/20 available)	Wired				1	Not Applicable	Not Applicable	Accepted	1	
943998	50	Cable	Served (Over 100/20 available)	Wired				1	Not Applicable	Not Applicable	Accepted	1	
12786	50	Cable	Served (Over 100/20 available)	Wired				1	Not Applicable	Not Applicable	Accepted	1	
1295221	50	Cable	Served (Over 100/20 available)	Wired				1	Not Applicable	Not Applicable	Accepted	1	

IA Location ID	Street Address	City	State	ZIP Code	No. of Units at address	Basis for Challenge	Challenge Detail	Fastest download speed in Mbps for this type of service
943839	512 SOUTH 2ND STREET	LAKE PARK	IA	51347	1	11-Provider not reflected on the map	Provider only: The Map does not correctly reflect service that I facilitate to this location	1000
1423179	22050 277TH AVENUE	LECLAIRE	IA	52753	1	11-Provider not reflected on the map	Provider only: The Map does not correctly reflect service that I facilitate to this location	1000
744699	1801 DUBUQUE ROAD	MARION	IA	52302	1	11-Provider not reflected on the map	Provider only: The Map does not correctly reflect service that I facilitate to this location	1000
948863	600 REYNOLDS ROAD	MARSHALLTOWN	IA	50158	1	11-Provider not reflected on the map	Provider only: The Map does not correctly reflect service that I facilitate to this location	1000
52461	1043 MEADOW LAKE DRIVE	MASON CITY	IA	50401	1	11-Provider not reflected on the map	Provider only: The Map does not correctly reflect service that I facilitate to this location	1000
745249	1051 MEADOW LAKE DRIVE	MASON CITY	IA	50401	1	11-Provider not reflected on the map	Provider only: The Map does not correctly reflect service that I facilitate to this location	1000
476350	9 KNOLLWOOD COURT	MASON CITY	IA	50401	1	11-Provider not reflected on the map	Provider only: The Map does not correctly reflect service that I facilitate to this location	1000
1125318	728 LAKE SHORE DRIVE	NEVADA	IA	50201	1	11-Provider not reflected on the map	Provider only: The Map does not correctly reflect service that I facilitate to this location	1000
1076552	736 LAKE SHORE DRIVE	NEVADA	IA	50201	1	11-Provider not reflected on the map	Provider only: The Map does not correctly reflect service that I facilitate to this location	1000
1347993	804 LAKE SHORE DRIVE	NEVADA	IA	50201	1	11-Provider not reflected on the map	Provider only: The Map does not correctly reflect service that I facilitate to this location	1000
566613	816 LAKE SHORE DRIVE	NEVADA	IA	50201	1	11-Provider not reflected on the map	Provider only: The Map does not correctly reflect service that I facilitate to this location	1000
1444065	828 LAKE SHORE DRIVE	NEVADA	IA	50201	1	11-Provider not reflected on the map	Provider only: The Map does not correctly reflect service that I facilitate to this location	1000
269749	836 LAKE SHORE DRIVE	NEVADA	IA	50201	1	11-Provider not reflected on the map	Provider only: The Map does not correctly reflect service that I facilitate to this location	1000
1018925	848 LAKE SHORE DRIVE	NEVADA	IA	50201	1	11-Provider not reflected on the map	Provider only: The Map does not correctly reflect service that I facilitate to this location	1000

IA Location ID	Fastest upload speed in Mbps for this type of service	Technology Type	Is this location served, underserved, or unserved?	Technology Type	Sworn Statement/ Survey Response	Broadband study expressly citing location	Speed test at this location	Other	When the service of another provider is challenged, this Office will take affirmative steps to send notice to impacted providers.	Final Agency Decision			
									Notice sent?	Response received?	Accepted/ Declined	Decision Basis	Overlapping Challenge Docket, if applicable
943839	50	Cable	Served (Over 100/20 available)	Wired				1	Not Applicable	Not Applicable	Accepted	1	
1423179	50	Cable	Served (Over 100/20 available)	Wired				1	Not Applicable	Not Applicable	Accepted	1	
744699	50	Cable	Served (Over 100/20 available)	Wired				1	Not Applicable	Not Applicable	Accepted	1	
948863	50	Cable	Served (Over 100/20 available)	Wired				1	Not Applicable	Not Applicable	Accepted	1	
52461	50	Cable	Served (Over 100/20 available)	Wired				1	Not Applicable	Not Applicable	Accepted	1	
745249	50	Cable	Served (Over 100/20 available)	Wired				1	Not Applicable	Not Applicable	Accepted	1	
476350	50	Cable	Served (Over 100/20 available)	Wired				1	Not Applicable	Not Applicable	Accepted	1	
1125318	50	Cable	Served (Over 100/20 available)	Wired				1	Not Applicable	Not Applicable	Accepted	1	
1076552	50	Cable	Served (Over 100/20 available)	Wired				1	Not Applicable	Not Applicable	Accepted	1	
1347993	50	Cable	Served (Over 100/20 available)	Wired				1	Not Applicable	Not Applicable	Accepted	1	
566613	50	Cable	Served (Over 100/20 available)	Wired				1	Not Applicable	Not Applicable	Accepted	1	
1444065	50	Cable	Served (Over 100/20 available)	Wired				1	Not Applicable	Not Applicable	Accepted	1	
269749	50	Cable	Served (Over 100/20 available)	Wired				1	Not Applicable	Not Applicable	Accepted	1	
1018925	50	Cable	Served (Over 100/20 available)	Wired				1	Not Applicable	Not Applicable	Accepted	1	

IA Location ID	Street Address	City	State	ZIP Code	No. of Units at address	Basis for Challenge	Challenge Detail	Fastest download speed in Mbps for this type of service
632145	858 LAKE SHORE DRIVE	NEVADA	IA	50201	1	11-Provider not reflected on the map	Provider only: The Map does not correctly reflect service that I facilitate to this location	1000
832052	601 ORCHARD HILLS DRIVE	NORWALK	IA	50211	2	11-Provider not reflected on the map	Provider only: The Map does not correctly reflect service that I facilitate to this location	1000
531724	20 WILDWOOD LANE	OELWEIN	IA	50662	1	11-Provider not reflected on the map	Provider only: The Map does not correctly reflect service that I facilitate to this location	1000
1320347	2038 WEST FINLEY AVENUE	OTTUMWA	IA	52501	1	11-Provider not reflected on the map	Provider only: The Map does not correctly reflect service that I facilitate to this location	1000
1156758	7133 120TH AVENUE	OTTUMWA	IA	52501	1	11-Provider not reflected on the map	Provider only: The Map does not correctly reflect service that I facilitate to this location	1000
298787	2442 OLD HIGHWAY 163	PELLA	IA	50219	1	11-Provider not reflected on the map	Provider only: The Map does not correctly reflect service that I facilitate to this location	1000
450896	2453 OLD HIGHWAY 163	PELLA	IA	50219	1	11-Provider not reflected on the map	Provider only: The Map does not correctly reflect service that I facilitate to this location	1000
143921	2457 OLD HIGHWAY 163	PELLA	IA	50219	1	11-Provider not reflected on the map	Provider only: The Map does not correctly reflect service that I facilitate to this location	1000
889318	2458 OLD HIGHWAY 163	PELLA	IA	50219	1	11-Provider not reflected on the map	Provider only: The Map does not correctly reflect service that I facilitate to this location	1000
1076527	2459 OLD HIGHWAY 163	PELLA	IA	50219	1	11-Provider not reflected on the map	Provider only: The Map does not correctly reflect service that I facilitate to this location	1000
1188235	2460 OLD HIGHWAY 163	PELLA	IA	50219	1	11-Provider not reflected on the map	Provider only: The Map does not correctly reflect service that I facilitate to this location	1000
1105150	2462 OLD HIGHWAY 163	PELLA	IA	50219	1	11-Provider not reflected on the map	Provider only: The Map does not correctly reflect service that I facilitate to this location	1000
231160	2464 OLD HIGHWAY 163	PELLA	IA	50219	1	11-Provider not reflected on the map	Provider only: The Map does not correctly reflect service that I facilitate to this location	1000
731878	2470 OLD HIGHWAY 163	PELLA	IA	50219	1	11-Provider not reflected on the map	Provider only: The Map does not correctly reflect service that I facilitate to this location	1000

IA Location ID	Fastest upload speed in Mbps for this type of service	Technology Type	Is this location served, underserved, or unserved?	Technology Type	Sworn Statement/ Survey Response	Broadband study expressly citing location	Speed test at this location	Other	When the service of another provider is challenged, this Office will take affirmative steps to send notice to impacted providers.	Final Agency Decision			
									Notice sent?	Response received?	Accepted/ Declined	Decision Basis	Overlapping Challenge Docket, if applicable
632145	50	Cable	Served (Over 100/20 available)	Wired				1	Not Applicable	Not Applicable	Accepted	1	
832052	50	Cable	Served (Over 100/20 available)	Wired				1	Not Applicable	Not Applicable	Accepted	1	
531724	50	Cable	Served (Over 100/20 available)	Wired				1	Not Applicable	Not Applicable	Accepted	1	
1320347	50	Cable	Served (Over 100/20 available)	Wired				1	Not Applicable	Not Applicable	Accepted	1	
1156758	50	Cable	Served (Over 100/20 available)	Wired				1	Not Applicable	Not Applicable	Accepted	1	
298787	50	Cable	Served (Over 100/20 available)	Wired				1	Not Applicable	Not Applicable	Accepted	1	
450896	50	Cable	Served (Over 100/20 available)	Wired				1	Not Applicable	Not Applicable	Accepted	1	
143921	50	Cable	Served (Over 100/20 available)	Wired				1	Not Applicable	Not Applicable	Accepted	1	
889318	50	Cable	Served (Over 100/20 available)	Wired				1	Not Applicable	Not Applicable	Accepted	1	
1076527	50	Cable	Served (Over 100/20 available)	Wired				1	Not Applicable	Not Applicable	Accepted	1	
1188235	50	Cable	Served (Over 100/20 available)	Wired				1	Not Applicable	Not Applicable	Accepted	1	
1105150	50	Cable	Served (Over 100/20 available)	Wired				1	Not Applicable	Not Applicable	Accepted	1	
231160	50	Cable	Served (Over 100/20 available)	Wired				1	Not Applicable	Not Applicable	Accepted	1	
731878	50	Cable	Served (Over 100/20 available)	Wired				1	Not Applicable	Not Applicable	Accepted	1	

IA Location ID	Street Address	City	State	ZIP Code	No. of Units at address	Basis for Challenge	Challenge Detail	Fastest download speed in Mbps for this type of service
502709	2476 OLD HIGHWAY 163	PELLA	IA	50219	1	11-Provider not reflected on the map	Provider only: The Map does not correctly reflect service that I facilitate to this location	1000
246179	2484 OLD HIGHWAY 163		IA	50219	1	11-Provider not reflected on the map	Provider only: The Map does not correctly reflect service that I facilitate to this location	1000
1402622	2485 OLD HIGHWAY 163	PELLA	IA	50219	1	11-Provider not reflected on the map	Provider only: The Map does not correctly reflect service that I facilitate to this location	1000
820222	2495 OLD HIGHWAY 163	PELLA	IA	50219	1	11-Provider not reflected on the map	Provider only: The Map does not correctly reflect service that I facilitate to this location	1000
487032	7017 CATALINA COURT	PLEASANT HILL	IA	50237	1	11-Provider not reflected on the map	Provider only: The Map does not correctly reflect service that I facilitate to this location	1000
697793	7125 CATALINA COURT	PLEASANT HILL	IA	50237	1	11-Provider not reflected on the map	Provider only: The Map does not correctly reflect service that I facilitate to this location	1000
1254777	7128 CATALINA COURT	PLEASANT HILL	IA	50237	1	11-Provider not reflected on the map	Provider only: The Map does not correctly reflect service that I facilitate to this location	1000
1343467	7133 CATALINA COURT	PLEASANT HILL	IA	50237	1	11-Provider not reflected on the map	Provider only: The Map does not correctly reflect service that I facilitate to this location	1000
689677	7136 CATALINA COURT	PLEASANT HILL	IA	50237	1	11-Provider not reflected on the map	Provider only: The Map does not correctly reflect service that I facilitate to this location	1000
1187080	7141 CATALINA COURT	PLEASANT HILL	IA	50237	1	11-Provider not reflected on the map	Provider only: The Map does not correctly reflect service that I facilitate to this location	1000
26373	7144 CATALINA COURT	PLEASANT HILL	IA	50237	1	11-Provider not reflected on the map	Provider only: The Map does not correctly reflect service that I facilitate to this location	1000
579860	7149 CATALINA COURT	PLEASANT HILL	IA	50237	1	11-Provider not reflected on the map	Provider only: The Map does not correctly reflect service that I facilitate to this location	1000
1080554	7160 SEA BREEZE COURT	PLEASANT HILL	IA	50237	1	11-Provider not reflected on the map	Provider only: The Map does not correctly reflect service that I facilitate to this location	1000
162246	7176 SEA BREEZE COURT	PLEASANT HILL	IA	50237	1	11-Provider not reflected on the map	Provider only: The Map does not correctly reflect service that I facilitate to this location	1000

IA Location ID	Fastest upload speed in Mbps for this type of service	Technology Type	Is this location served, underserved, or unserved?	Technology Type	Sworn Statement/ Survey Response	Broadband study expressly citing location	Speed test at this location	Other	When the service of another provider is challenged, this Office will take affirmative steps to send notice to impacted providers.	Final Agency Decision			
									Notice sent?	Response received?	Accepted/ Declined	Decision Basis	Overlapping Challenge Docket, if applicable
502709	50	Cable	Served (Over 100/20 available)	Wired				1	Not Applicable	Not Applicable	Accepted	1	
246179	50	Cable	Served (Over 100/20 available)	Wired				1	Not Applicable	Not Applicable	Accepted	1	
1402622	50	Cable	Served (Over 100/20 available)	Wired				1	Not Applicable	Not Applicable	Accepted	1	
820222	50	Cable	Served (Over 100/20 available)	Wired				1	Not Applicable	Not Applicable	Accepted	1	
487032	50	Cable	Served (Over 100/20 available)	Wired				1	Not Applicable	Not Applicable	Accepted	1	
697793	50	Cable	Served (Over 100/20 available)	Wired				1	Not Applicable	Not Applicable	Accepted	1	
1254777	50	Cable	Served (Over 100/20 available)	Wired				1	Not Applicable	Not Applicable	Accepted	1	
1343467	50	Cable	Served (Over 100/20 available)	Wired				1	Not Applicable	Not Applicable	Accepted	1	
689677	50	Cable	Served (Over 100/20 available)	Wired				1	Not Applicable	Not Applicable	Accepted	1	
1187080	50	Cable	Served (Over 100/20 available)	Wired				1	Not Applicable	Not Applicable	Accepted	1	
26373	50	Cable	Served (Over 100/20 available)	Wired				1	Not Applicable	Not Applicable	Accepted	1	
579860	50	Cable	Served (Over 100/20 available)	Wired				1	Not Applicable	Not Applicable	Accepted	1	
1080554	50	Cable	Served (Over 100/20 available)	Wired				1	Not Applicable	Not Applicable	Accepted	1	
162246	50	Cable	Served (Over 100/20 available)	Wired				1	Not Applicable	Not Applicable	Accepted	1	

IA Location ID	Street Address	City	State	ZIP Code	No. of Units at address	Basis for Challenge	Challenge Detail	Fastest download speed in Mbps for this type of service
1225742	7184 SEA BREEZE COURT	PLEASANT HILL	IA	50237	1	11-Provider not reflected on the map	Provider only: The Map does not correctly reflect service that I facilitate to this location	1000
629949	766 NORTHEAST 71ST STREET	PLEASANT HILL	IA	50237	1	11-Provider not reflected on the map	Provider only: The Map does not correctly reflect service that I facilitate to this location	1000
1449373	773 NORTHEAST 71ST STREET	PLEASANT HILL	IA	50237	1	11-Provider not reflected on the map	Provider only: The Map does not correctly reflect service that I facilitate to this location	1000
220108	778 NORTHEAST 71ST STREET	PLEASANT HILL	IA	50237	1	11-Provider not reflected on the map	Provider only: The Map does not correctly reflect service that I facilitate to this location	1000
21473	782 NORTHEAST 71ST STREET	PLEASANT HILL	IA	50237	1	11-Provider not reflected on the map	Provider only: The Map does not correctly reflect service that I facilitate to this location	1000
1041741	791 NORTHEAST 71ST STREET	PLEASANT HILL	IA	50237	1	11-Provider not reflected on the map	Provider only: The Map does not correctly reflect service that I facilitate to this location	1000
130076	796 NORTHEAST 71ST STREET	PLEASANT HILL	IA	50237	1	11-Provider not reflected on the map	Provider only: The Map does not correctly reflect service that I facilitate to this location	1000
435031	827 NORTHEAST 71ST STREET	PLEASANT HILL	IA	50237	1	11-Provider not reflected on the map	Provider only: The Map does not correctly reflect service that I facilitate to this location	1000
1208558	828 NORTHEAST 71ST STREET	PLEASANT HILL	IA	50237	1	11-Provider not reflected on the map	Provider only: The Map does not correctly reflect service that I facilitate to this location	1000
581442	4168 EAST UNIVERSITY AVENUE	PLEASANT HILL	IA	50327	1	11-Provider not reflected on the map	Provider only: The Map does not correctly reflect service that I facilitate to this location	1000
170463	5909 OCEAN COURT	ROCKWELL CITY	IA	50579	1	11-Provider not reflected on the map	Provider only: The Map does not correctly reflect service that I facilitate to this location	1000
239017	5925 OCEAN COURT	ROCKWELL CITY	IA	50579	1	11-Provider not reflected on the map	Provider only: The Map does not correctly reflect service that I facilitate to this location	1000
410556	5927 OCEAN COURT	ROCKWELL CITY	IA	50579	1	11-Provider not reflected on the map	Provider only: The Map does not correctly reflect service that I facilitate to this location	1000
469861	5911 OCEAN COURT	ROCKWELL CITY	IA	50579	1	11-Provider not reflected on the map	Provider only: The Map does not correctly reflect service that I facilitate to this location	1000

IA Location ID	Fastest upload speed in Mbps for this type of service	Technology Type	Is this location served, underserved, or unserved?	Technology Type	Sworn Statement/ Survey Response	Broadband study expressly citing location	Speed test at this location	Other	When the service of another provider is challenged, this Office will take affirmative steps to send notice to impacted providers.	Final Agency Decision			
									Notice sent?	Response received?	Accepted/ Declined	Decision Basis	Overlapping Challenge Docket, if applicable
1225742	50	Cable	Served (Over 100/20 available)	Wired				1	Not Applicable	Not Applicable	Accepted	1	
629949	50	Cable	Served (Over 100/20 available)	Wired				1	Not Applicable	Not Applicable	Accepted	1	
1449373	50	Cable	Served (Over 100/20 available)	Wired				1	Not Applicable	Not Applicable	Accepted	1	
220108	50	Cable	Served (Over 100/20 available)	Wired				1	Not Applicable	Not Applicable	Accepted	1	
21473	50	Cable	Served (Over 100/20 available)	Wired				1	Not Applicable	Not Applicable	Accepted	1	
1041741	50	Cable	Served (Over 100/20 available)	Wired				1	Not Applicable	Not Applicable	Accepted	1	
130076	50	Cable	Served (Over 100/20 available)	Wired				1	Not Applicable	Not Applicable	Accepted	1	
435031	50	Cable	Served (Over 100/20 available)	Wired				1	Not Applicable	Not Applicable	Accepted	1	
1208558	50	Cable	Served (Over 100/20 available)	Wired				1	Not Applicable	Not Applicable	Accepted	1	
581442	50	Cable	Served (Over 100/20 available)	Wired				1	Not Applicable	Not Applicable	Accepted	1	
170463	50	Cable	Served (Over 100/20 available)	Wired				1	Not Applicable	Not Applicable	Accepted	1	
239017	50	Cable	Served (Over 100/20 available)	Wired				1	Not Applicable	Not Applicable	Accepted	1	
410556	50	Cable	Served (Over 100/20 available)	Wired				1	Not Applicable	Not Applicable	Accepted	1	
469861	50	Cable	Served (Over 100/20 available)	Wired				1	Not Applicable	Not Applicable	Accepted	1	


IA Location ID	Street Address	City	State	ZIP Code	No. of Units at address	Basis for Challenge	Challenge Detail	Fastest download speed in Mbps for this type of service
563916	5921 OCEAN COURT	ROCKWELL CITY	IA	50579	1	11-Provider not reflected on the map	Provider only: The Map does not correctly reflect service that I facilitate to this location	1000
907278	5905 OCEAN COURT	ROCKWELL CITY	IA	50579	1	11-Provider not reflected on the map	Provider only: The Map does not correctly reflect service that I facilitate to this location	1000
1147727	5917 OCEAN COURT	ROCKWELL CITY	IA	50579	1	11-Provider not reflected on the map	Provider only: The Map does not correctly reflect service that I facilitate to this location	1000
231521	16748 NORTH INNER LANE	SPIRIT LAKE	IA	51360	1	11-Provider not reflected on the map	Provider only: The Map does not correctly reflect service that I facilitate to this location	1000
1392851	16750 NORTH INNER LANE	SPIRIT LAKE	IA	51360	1	11-Provider not reflected on the map	Provider only: The Map does not correctly reflect service that I facilitate to this location	1000
363275	16780 SOUTH INNER LANE	SPIRIT LAKE	IA	51360	1	11-Provider not reflected on the map	Provider only: The Map does not correctly reflect service that I facilitate to this location	1000
137883	16790 SOUTH INNER LANE	SPIRIT LAKE	IA	51360	1	11-Provider not reflected on the map	Provider only: The Map does not correctly reflect service that I facilitate to this location	1000
1304649	176 BEACH AVENUE	SPIRIT LAKE	IA	51360	1	11-Provider not reflected on the map	Provider only: The Map does not correctly reflect service that I facilitate to this location	1000
1398815	184 BEACH AVENUE	SPIRIT LAKE	IA	51360	1	11-Provider not reflected on the map	Provider only: The Map does not correctly reflect service that I facilitate to this location	1000
834961	2257 165TH STREET	SPIRIT LAKE	IA	51360	1	11-Provider not reflected on the map	Provider only: The Map does not correctly reflect service that I facilitate to this location	1000
902358	1530 219TH AVENUE	SPIRIT LAKE	IA	51360	1	11-Provider not reflected on the map	Provider only: The Map does not correctly reflect service that I facilitate to this location	1000
132987	1 CLUBHOUSE DRIVE	STORM LAKE	IA	51002	1	11-Provider not reflected on the map	Provider only: The Map does not correctly reflect service that I facilitate to this location	1000
451447	1676 SOUTH REDTAIL AVENUE	WEST DES MOINES	IA	50265	1	11-Provider not reflected on the map	Provider only: The Map does not correctly reflect service that I facilitate to this location	1000
801284	1668 SOUTH REDTAIL AVENUE	WEST DES MOINES	IA	50265	1	11-Provider not reflected on the map	Provider only: The Map does not correctly reflect service that I facilitate to this location	1000

IA Location ID	Fastest upload speed in Mbps for this type of service	Technology Type	Is this location served, underserved, or unserved?	Technology Type	Sworn Statement/ Survey Response	Broadband study expressly citing location	Speed test at this location	Other	When the service of another provider is challenged, this Office will take affirmative steps to send notice to impacted providers.	Final Agency Decision			
									Notice sent?	Response received?	Accepted/ Declined	Decision Basis	Overlapping Challenge Docket, if applicable
563916	50	Cable	Served (Over 100/20 available)	Wired				1	Not Applicable	Not Applicable	Accepted	1	
907278	50	Cable	Served (Over 100/20 available)	Wired				1	Not Applicable	Not Applicable	Accepted	1	
1147727	50	Cable	Served (Over 100/20 available)	Wired				1	Not Applicable	Not Applicable	Accepted	1	
231521	50	Cable	Served (Over 100/20 available)	Wired				1	Not Applicable	Not Applicable	Accepted	1	
1392851	50	Cable	Served (Over 100/20 available)	Wired				1	Not Applicable	Not Applicable	Accepted	1	
363275	50	Cable	Served (Over 100/20 available)	Wired				1	Not Applicable	Not Applicable	Accepted	1	
137883	50	Cable	Served (Over 100/20 available)	Wired				1	Not Applicable	Not Applicable	Accepted	1	
1304649	50	Cable	Served (Over 100/20 available)	Wired				1	Not Applicable	Not Applicable	Accepted	1	
1398815	50	Cable	Served (Over 100/20 available)	Wired				1	Not Applicable	Not Applicable	Accepted	1	
834961	50	Cable	Served (Over 100/20 available)	Wired				1	Not Applicable	Not Applicable	Accepted	1	
902358	50	Cable	Served (Over 100/20 available)	Wired				1	Not Applicable	Not Applicable	Accepted	1	
132987	50	Cable	Served (Over 100/20 available)	Wired				1	Not Applicable	Not Applicable	Accepted	1	
451447	50	Cable	Served (Over 100/20 available)	Wired				1	Not Applicable	Not Applicable	Accepted	1	
801284	50	Cable	Served (Over 100/20 available)	Wired				1	Not Applicable	Not Applicable	Accepted	1	

IA Location ID	Fastest upload speed in Mbps for this type of service	Technology Type	Is this location served, underserved, or unserved?	Technology Type	Sworn Statement/ Survey Response	Broadband study expressly citing location	Speed test at this location	Other	When the service of another provider is challenged, this Office will take affirmative steps to send notice to impacted providers.	Final Agency Decision				
									Notice sent?	Response received?	Accepted/ Declined	Decision Basis	Overlapping Challenge Docket, if applicable	
1126568	50	Cable	Served (Over 100/20 available)	Wired				1	Not Applicable	Not Applicable	Accepted	1		
132550	50	Cable	Served (Over 100/20 available)	Wired				1	Not Applicable	Not Applicable	Accepted	1		
705126	50	Cable	Served (Over 100/20 available)	Wired				1	Not Applicable	Not Applicable	Accepted	1		

APPENDIX C

Original Challenge Submission



Broadband Map v5 Community and Provider Challenge Form

The Office of the Chief Information Officer ("OCIO" or "Office") recently published the Statewide Broadband Availability Map version 5 ("Map v5"). Map v5 is designed to facilitate decisions concerning future spending under federally-funded broadband programs. Because Map v5 does not use the tiered structure envisioned by Iowa Code chapter 8B and because future federally-funded grant opportunities made available by the Office in accordance with Map v5 will not conform to Iowa Code chapter 8B, the map challenge process envisioned under Iowa Code section 8B.10 does not apply. However, the Office is making available a challenge process to allow public input into whether the map accurately reflects broadband coverage as of the publication date of Map v5 (the "As Of" date of Map v5).

The Office utilizes maps and data sources made available by the Federal Communications Commission (FCC) and/or developed or produced by contractors or third parties retained or utilized by the Office. These maps and corresponding data sources represent the status of Broadband in Iowa on the As Of date as reported by Communication Service Providers in Iowa. Unlike prior broadband coverage maps, Map v5 identifies broadband coverage by individual locations, making Map v5 far more granular than prior maps that displayed eligibility at the census block level.

Challenges to Map v5 will be based on presence or reliability of service and/or speed. Challengers will be required to provide for every location challenged an address and corresponding IA Location ID, to the extent a Location ID is available on the map. Challenges without this information may not be evaluated.

Every location on Map v5 reflects a status of 'likely eligible' or 'likely ineligible.' This status is based solely on speed and technology type. The eligibility of any particular location is contingent on the requirements associated with the federal funding being used to fund future Notices of Funding Availability ("NOFAs"). Eligibility determinations are subject to change over time. In addition, eligibility designations in no way guarantee facilitation of service in the future through state- or federally-funded broadband builds.

On August 2, 2022, the Office posted the final version of Broadband Availability Map v5 and opened a 30-calendar-day challenge window wherein anyone aggrieved or adversely affected by mapping determinations may challenge the Office's final determination of whether service at a particular location is accurately reflected.


This form is for PROVIDERS and COMMUNITIES only. Resident challengers should fill out the form via the Map on the website.

You must check next to each row that you have read and understood the terms of the challenge process. Without this acknowledgment, the appeal will not be evaluated.

Use the tab titled "Challenge Form" to challenge any particular location. If you would like to report an address not presenting on the map, please use the tab titled "Location Not Present on Map." You can also use this tab to report when the location is not presenting at the correct area.

Challenger acknowledges the following (click checkbox to acknowledge):

<p>The information on the Map may be challenged for conditions existing as of August 2, 2022 (the "As Of" date). Challenges based on changes occurring to broadband service after the As Of date will not be considered.</p>		
<p>When submitting a challenge, evidence must be submitted for every location challenged in support of changing the likely eligible or likely ineligible status. Documentation that is speculative, generalized, or vague will not be sufficient. You may use the Sworn Statement/Survey template provided. Supporting documentation must be provided in one pdf. Reference to the page number of the supporting evidence within the pdf must be noted in Challenge Form. Challenged locations without a referenced page will not be evaluated.</p>		
<p>The Office reserves the right to reject challenges for a variety of reasons, including but not limited to:</p> <ul style="list-style-type: none"> >> Challenges claiming buildout at a future date; >> Challenges received reflecting incomplete information, including lacking IA Location ID; >> Challenges to a provider's service that are submitted without supporting evidence; >> Multiple challenge forms submitted by a provider or a community; >> Challenges received after September 1, 2022; >> Challenges received without all checkboxes marked indicating acknowledgement of the terms. 		
<p>The Office will notify affected parties by posting to the website any notice of challenge received. Final agency decisions shall become final unless within 30 days of the posting of a final decision, a challenger or person or party aggrieved or adversely affected requests a contested case proceeding pursuant to Iowa Administrative Code chapter 129-6.</p>		



Broadband Map V5 Provider/Community Challenge Form

A. CHALLENGER INFORMATION

Entity/Community Name	
FRN (Provider Only)	0003571635
Address	1 Mediacom Way
City	Mediacom Park
State	NY
Zip	10918

B. DESIGNATED CONTACT INFORMATION

Contact Name	Christopher Lord
Contact Phone Number	850-934-2551
Contact Email	clord@mediacomcc.com

C. EXPLANATION

To the extent you believe additional explanation is required to ensure that you are communicating full and accurate information, please provide narrative to further explain your challenge.

D. ATTESTATION

By signing and submitting this form, the authorized representative attests that to the best of the authorized representatives knowledge and belief, the information submitted through this challenge form is true and accurate, and the form is signed under the pains and penalties of perjury. By typing your name, you are affixing your signature to this form and attesting to the accuracy of the information submitted herein.

Authorized Signature:	
Title:	Senior Vice President, Government and Public Relations
Date:	9/1/2022

IA Location ID	Street Address	City	State	ZIP Code	No. of Units at address (house, multi-residential, etc.)	Basis for Challenge	Challenge Detail	Fastest download speed in Mbps for this type of service (Enter in Mbps)	Fastest upload speed in Mbps for this type of service (Enter in Mbps)	Technology Type	Service Conditions The Map Should Reflect		Evidence: Upload all supporting information for this location in a single PDF. Enter the page number(s) in the cell below identifying the exact location of the proof in the PDF.			
											Is this location served, underserved, or unserved?	Technology Type	Sworn Statement/ Survey Response	Broadband study expressly citing location	Speed test at this location	Other
313828	2401 EAST MEADOW LANE	DES MOINES	IA	50320	1	11-Provider not reflected on the map	Provider only: The Map does not correctly reflect service that I facilitate to this location	1000	50	Cable	Served (Over 100/20 available)	Wired				1
1424226	6201 WATROUS AVENUE	DES MOINES	IA	50321	1	11-Provider not reflected on the map	Provider only: The Map does not correctly reflect service that I facilitate to this location	1000	50	Cable	Served (Over 100/20 available)	Wired				1
88276	1260 E 16TH ST	DUBUQUE	IA	52001	1	11-Provider not reflected on the map	Provider only: The Map does not correctly reflect service that I facilitate to this location	1000	50	Cable	Served (Over 100/20 available)	Wired				1
833239	1210 E 16TH ST	DUBUQUE	IA	52001	1	11-Provider not reflected on the map	Provider only: The Map does not correctly reflect service that I facilitate to this location	1000	50	Cable	Served (Over 100/20 available)	Wired				1
754500	1705 25TH STREET	EMMETSBURG	IA	50536	1	11-Provider not reflected on the map	Provider only: The Map does not correctly reflect service that I facilitate to this location	1000	50	Cable	Served (Over 100/20 available)	Wired				1
596399	2404 WALTON LAKE CIRCLE	FAIRFIELD	IA	52556	1	11-Provider not reflected on the map	Provider only: The Map does not correctly reflect service that I facilitate to this location	1000	50	Cable	Served (Over 100/20 available)	Wired				1
369229	2100 WEST RIVER DRIVE	HUMBOLDT	IA	50548	1	11-Provider not reflected on the map	Provider only: The Map does not correctly reflect service that I facilitate to this location	1000	50	Cable	Served (Over 100/20 available)	Wired				1
620301	2104 WEST RIVER DRIVE	HUMBOLDT	IA	50548	1	11-Provider not reflected on the map	Provider only: The Map does not correctly reflect service that I facilitate to this location	1000	50	Cable	Served (Over 100/20 available)	Wired				1
743208	2014 WEST RIVER DRIVE	HUMBOLDT	IA	50548	1	11-Provider not reflected on the map	Provider only: The Map does not correctly reflect service that I facilitate to this location	1000	50	Cable	Served (Over 100/20 available)	Wired				1
898115	2102 WEST RIVER DRIVE	HUMBOLDT	IA	50548	1	11-Provider not reflected on the map	Provider only: The Map does not correctly reflect service that I facilitate to this location	1000	50	Cable	Served (Over 100/20 available)	Wired				1
1093210	2012 WEST RIVER DRIVE	HUMBOLDT	IA	50548	1	11-Provider not reflected on the map	Provider only: The Map does not correctly reflect service that I facilitate to this location	1000	50	Cable	Served (Over 100/20 available)	Wired				1
55781	500 5TH AVENUE NORTHWEST	INDEPENDENCE	IA	50644	1	11-Provider not reflected on the map	Provider only: The Map does not correctly reflect service that I facilitate to this location	1000	50	Cable	Served (Over 100/20 available)	Wired				1
20583	2401 HIGHWAY 6 EAST	IOWA CITY	IA	52240	26	11-Provider not reflected on the map	Provider only: The Map does not correctly reflect service that I facilitate to this location	1000	50	Cable	Served (Over 100/20 available)	Wired				1
639576	1220 CAMP CARDINAL ROAD	IOWA CITY	IA	52246	1	11-Provider not reflected on the map	Provider only: The Map does not correctly reflect service that I facilitate to this location	1000	50	Cable	Served (Over 100/20 available)	Wired				1
582134	740 BLISS BOULEVARD	IOWA FALLS	IA	50126	1	11-Provider not reflected on the map	Provider only: The Map does not correctly reflect service that I facilitate to this location	1000	50	Cable	Served (Over 100/20 available)	Wired				1
943998	115 MAIN STREET	IOWA FALLS	IA	50126	1	11-Provider not reflected on the map	Provider only: The Map does not correctly reflect service that I facilitate to this location	1000	50	Cable	Served (Over 100/20 available)	Wired				1
12786	104 NORTH PARK DRIVE	KEOKUK	IA	52632	1	11-Provider not reflected on the map	Provider only: The Map does not correctly reflect service that I facilitate to this location	1000	50	Cable	Served (Over 100/20 available)	Wired				1
1295221	1477 SOUTH SHORE DRIVE	KNOXVILLE	IA	50138	1	11-Provider not reflected on the map	Provider only: The Map does not correctly reflect service that I facilitate to this location	1000	50	Cable	Served (Over 100/20 available)	Wired				1
943839	512 SOUTH 2ND STREET	LAKE PARK	IA	51347	1	11-Provider not reflected on the map	Provider only: The Map does not correctly reflect service that I facilitate to this location	1000	50	Cable	Served (Over 100/20 available)	Wired				1
1423179	22050 277TH AVENUE	LECLAIRE	IA	52753	1	11-Provider not reflected on the map	Provider only: The Map does not correctly reflect service that I facilitate to this location	1000	50	Cable	Served (Over 100/20 available)	Wired				1
744699	1801 DUBUQUE ROAD	MARION	IA	52302	1	11-Provider not reflected on the map	Provider only: The Map does not correctly reflect service that I facilitate to this location	1000	50	Cable	Served (Over 100/20 available)	Wired				1
948863	600 REYNOLDS ROAD	MARSHALLTOWN	IA	50158	1	11-Provider not reflected on the map	Provider only: The Map does not correctly reflect service that I facilitate to this location	1000	50	Cable	Served (Over 100/20 available)	Wired				1
52461	1043 MEADOW LAKE DRIVE	MASON CITY	IA	50401	1	11-Provider not reflected on the map	Provider only: The Map does not correctly reflect service that I facilitate to this location	1000	50	Cable	Served (Over 100/20 available)	Wired				1
745249	1051 MEADOW LAKE DRIVE	MASON CITY	IA	50401	1	11-Provider not reflected on the map	Provider only: The Map does not correctly reflect service that I facilitate to this location	1000	50	Cable	Served (Over 100/20 available)	Wired				1
476350	9 KNOLLWOOD COURT	MASON CITY	IA	50401	1	11-Provider not reflected on the map	Provider only: The Map does not correctly reflect service that I facilitate to this location	1000	50	Cable	Served (Over 100/20 available)	Wired				1
1125318	728 LAKE SHORE DRIVE	NEVADA	IA	50201	1	11-Provider not reflected on the map	Provider only: The Map does not correctly reflect service that I facilitate to this location	1000	50	Cable	Served (Over 100/20 available)	Wired				1
1076552	736 LAKE SHORE DRIVE	NEVADA	IA	50201	1	11-Provider not reflected on the map	Provider only: The Map does not correctly reflect service that I facilitate to this location	1000	50	Cable	Served (Over 100/20 available)	Wired				1
1347993	804 LAKE SHORE DRIVE	NEVADA	IA	50201	1	11-Provider not reflected on the map	Provider only: The Map does not correctly reflect service that I facilitate to this location	1000	50	Cable	Served (Over 100/20 available)	Wired				1
566613	816 LAKE SHORE DRIVE	NEVADA	IA	50201	1	11-Provider not reflected on the map	Provider only: The Map does not correctly reflect service that I facilitate to this location	1000	50	Cable	Served (Over 100/20 available)	Wired				1
1444065	828 LAKE SHORE DRIVE	NEVADA	IA	50201	1	11-Provider not reflected on the map	Provider only: The Map does not correctly reflect service that I facilitate to this location	1000	50	Cable	Served (Over 100/20 available)	Wired				1
269749	836 LAKE SHORE DRIVE	NEVADA	IA	50201	1	11-Provider not reflected on the map	Provider only: The Map does not correctly reflect service that I facilitate to this location	1000	50	Cable	Served (Over 100/20 available)	Wired				1
1018925	848 LAKE SHORE DRIVE	NEVADA	IA	50201	1	11-Provider not reflected on the map	Provider only: The Map does not correctly reflect service that I facilitate to this location	1000	50	Cable	Served (Over 100/20 available)	Wired				1
632145	858 LAKE SHORE DRIVE	NEVADA	IA	50201	1	11-Provider not reflected on the map	Provider only: The Map does not correctly reflect service that I facilitate to this location	1000	50	Cable	Served (Over 100/20 available)	Wired				1
832052	601 ORCHARD HILLS DRIVE	NORWALK	IA	50211	2	11-Provider not reflected on the map	Provider only: The Map does not correctly reflect service that I facilitate to this location	1000	50	Cable	Served (Over 100/20 available)	Wired				1
531724	20 WILDWOOD LANE	OELWEIN	IA	50662	1	11-Provider not reflected on the map	Provider only: The Map does not correctly reflect service that I facilitate to this location	1000	50	Cable	Served (Over 100/20 available)	Wired				1
1320347	2038 WEST FINLEY AVENUE	OTTUMWA	IA	52501	1	11-Provider not reflected on the map	Provider only: The Map does not correctly reflect service that I facilitate to this location	1000	50	Cable	Served (Over 100/20 available)	Wired				1
1156758	7133 120TH AVENUE	OTTUMWA	IA	52501	1	11-Provider not reflected on the map	Provider only: The Map does not correctly reflect service that I facilitate to this location	1000	50	Cable	Served (Over 100/20 available)	Wired				1
298787	2442 OLD HIGHWAY 163	PELLA	IA	50219	1	11-Provider not reflected on the map	Provider only: The Map does not correctly reflect service that I facilitate to this location	1000	50	Cable	Served (Over 100/20 available)	Wired				1
450896	2453 OLD HIGHWAY 163	PELLA	IA	50219	1	11-Provider not reflected on the map	Provider only: The Map does not correctly reflect service that I facilitate to this location	1000	50	Cable	Served (Over 100/20 available)	Wired				1
143921	2457 OLD HIGHWAY 163	PELLA	IA	50219	1	11-Provider not reflected on the map	Provider only: The Map does not correctly reflect service that I facilitate to this location	1000	50	Cable	Served (Over 100/20 available)	Wired				1
889318	2458 OLD HIGHWAY 163	PELLA	IA	50219	1	11-Provider not reflected on the map	Provider only: The Map does not correctly reflect service that I facilitate to this location	1000	50	Cable	Served (Over 100/20 available)	Wired				1
1076527	2459 OLD HIGHWAY 163	PELLA	IA	50219	1	11-Provider not reflected on the map	Provider only: The Map does not correctly reflect service that I facilitate to this location	1000	50	Cable	Served (Over 100/20 available)	Wired				1
1188235	2460 OLD HIGHWAY 163	PELLA	IA	50219	1	11-Provider not reflected on the map	Provider only: The Map does not correctly reflect service that I facilitate to this location	1000	50	Cable	Served (Over 100/20 available)	Wired				1
1105150	2462 OLD HIGHWAY 163	PELLA	IA	50219	1	11-Provider not reflected on the map	Provider only: The Map does not correctly reflect service that I facilitate to this location	1000	50	Cable	Served (Over 100/20 available)	Wired				1
231160	2464 OLD HIGHWAY 163	PELLA	IA	50219	1	11-Provider not reflected on the map	Provider only: The Map does not correctly reflect service that I facilitate to this location	1000	50	Cable	Served (Over 100/20 available)	Wired				1
731878	2470 OLD HIGHWAY 163	PELLA	IA	50219	1	11-Provider not reflected on the map	Provider only: The Map does not correctly reflect service that I facilitate to this location	1000	50	Cable	Served (Over 100/20 available)	Wired				1
502709	2476 OLD HIGHWAY 163	PELLA	IA	50219	1	11-Provider not reflected on the map	Provider only: The Map does not correctly reflect service that I facilitate to this location	1000	50	Cable	Served (Over 100/20 available)	Wired				1

Final Decision
40 of 69

[illegible]

[illegible]

[illegible]

[illegible]

[illegible]

[illegible]

IA Location ID	Street Address	City	State	ZIP Code	No. of Units at address (house, multi-residential units)	Latitude	Longitude
67097	2330 UNION DRIVE	AMES	IA	50014	1	42.023889	-93.647477
34348	469 SOUTHWEST CAMDEN DRIVE	ANKENY	IA	50023	1	41.727879	-93.65047
1412959	1112 15TH STREET SOUTHEAST	BONDURANT	IA	50035	1	41.688772	-93.449779
754450	1200 15TH STREET SOUTHEAST	BONDURANT	IA	50035	1	41.688772	-93.449493
770865	5096 SOUTHEAST 75TH AVENUE	CARLISLE	IA	50047	1	41.515144	-93.512906
935879	7436 SOUTHEAST 50TH COURT	CARLISLE	IA	50047	1	41.515172	-93.513505
256928	107 NORTH 36TH STREET	CUMMINGS	IA	50061	1	41.48332	-93.76244
583654	117 NORTH 36TH STREET	CUMMINGS	IA	50061	1	41.48332	-93.76244
1054619	127 NORTH 36TH STREET	CUMMINGS	IA	50061	1	41.48332	-93.76244
314748	137 NORTH 36TH STREET	CUMMINGS	IA	50061	1	41.48332	-93.76244
1000068	147 NORTH 36TH STREET	CUMMINGS	IA	50061	1	41.48332	-93.76244
237638	227 NORTH 36TH STREET	CUMMINGS	IA	50061	1	41.48332	-93.76244
1215711	307 NORTH 36TH STREET	CUMMINGS	IA	50061	1	41.48332	-93.76244
779319	317 NORTH 36TH STREET	CUMMINGS	IA	50061	1	41.48332	-93.76244
1248459	327 NORTH 36TH STREET	CUMMINGS	IA	50061	1	41.48332	-93.76244
1346469	337 NORTH 36TH STREET	CUMMINGS	IA	50061	1	41.48332	-93.76244
361695	407 NORTH 36TH STREET	CUMMINGS	IA	50061	1	41.48332	-93.76244
183704	427 NORTH 36TH STREET	CUMMINGS	IA	50061	1	41.48332	-93.76244
570748	3651 NORTH CALLISON AVENUE	CUMMINGS	IA	50061	1	41.486431	-93.761065
943998	115 MAIN STREET	IOWA FALLS	IA	50126	1	42.51831	-93.26556
582134	740 BLISS BOULEVARD	IOWA FALLS	IA	50126	1	42.517144	-93.268196
1295221	1477 SOUTH SHORE DRIVE	KNOXVILLE	IA	50138	1	41.30661	-93.067632
948863	600 REYNOLDS ROAD	MARSHALLTOWN	IA	50158	1	42.042094	-92.952387
1125318	728 LAKE SHORE DRIVE	NEVADA	IA	50201	1	42.003226	-93.457292
1076552	736 LAKE SHORE DRIVE	NEVADA	IA	50201	1	42.002934	-93.457091
1347993	804 LAKE SHORE DRIVE	NEVADA	IA	50201	1	42.002805	-93.456699
566613	816 LAKE SHORE DRIVE	NEVADA	IA	50201	1	42.002749	-93.456345
1444065	828 LAKE SHORE DRIVE	NEVADA	IA	50201	1	42.002678	-93.456034
269749	836 LAKE SHORE DRIVE	NEVADA	IA	50201	1	42.002609	-93.455725
1018925	848 LAKE SHORE DRIVE	NEVADA	IA	50201	1	42.00252	-93.45538
632145	858 LAKE SHORE DRIVE	NEVADA	IA	50201	1	42.002597	-93.455013

IA Location ID	Street Address	City	State	ZIP Code	No. of Units at address (house, multi-residential units)	Latitude	Longitude
832052	601 ORCHARD HILLS DRIVE	NORWALK	IA	50211	2	41.473824	-93.695951
298787	2442 OLD HIGHWAY 163	PELLA	IA	50219	1	41.393342	-92.882797
450896	2453 OLD HIGHWAY 163	PELLA	IA	50219	1	41.393038	-92.880428
143921	2457 OLD HIGHWAY 163	PELLA	IA	50219	1	41.392842	-92.879333
889318	2458 OLD HIGHWAY 163	PELLA	IA	50219	1	41.392556	-92.878783
1076527	2459 OLD HIGHWAY 163	PELLA	IA	50219	1	41.392709	-92.878602
1188235	2460 OLD HIGHWAY 163	PELLA	IA	50219	1	41.39253	-92.878509
1105150	2462 OLD HIGHWAY 163	PELLA	IA	50219	1	41.392497	-92.878335
231160	2464 OLD HIGHWAY 163	PELLA	IA	50219	1	41.392474	-92.878055
731878	2470 OLD HIGHWAY 163	PELLA	IA	50219	1	41.392287	-92.877418
502709	2476 OLD HIGHWAY 163	PELLA	IA	50219	1	41.392115	-92.876491
246179	2484 OLD HIGHWAY 163	PELLA	IA	50219	1	41.39164	-92.873955
1402622	2485 OLD HIGHWAY 163	PELLA	IA	50219	1	41.391871	-92.873869
820222	2495 OLD HIGHWAY 163	PELLA	IA	50219	1	41.391761	-92.873237
692030	1208 NORTHWEST ARBOR COURT	ANKENY	IA	50226	1	41.672687	-93.572173
7690	1212 NORTHWEST ARBOR COURT	ANKENY	IA	50226	1	41.672687	-93.572173
1222003	1216 NORTHWEST ARBOR COURT	ANKENY	IA	50226	1	41.672687	-93.572173
353267	1220 NORTHWEST ARBOR COURT	ANKENY	IA	50226	1	41.672687	-93.572173
272124	1221 NORTHWEST ARBOR COURT	ANKENY	IA	50226	1	41.672687	-93.572173
404281	1224 NORTHWEST ARBOR COURT	ANKENY	IA	50226	1	41.672687	-93.572173
1194239	1225 NORTHWEST ARBOR COURT	ANKENY	IA	50226	1	41.672687	-93.572173
1219647	1228 NORTHWEST ARBOR COURT	ANKENY	IA	50226	1	41.672687	-93.572173
333357	1302 NORTHWEST ARBOR DRIVE	ANKENY	IA	50226	1	41.672687	-93.572173
272493	5419 NORTHWEST 13TH STREET	ANKENY	IA	50226	1	41.744361	-93.670154
282950	5423 NORTHWEST 13TH STREET	ANKENY	IA	50226	1	41.534774	-93.633111
102210	5501 NORTHWEST 13TH STREET	ANKENY	IA	50226	1	41.744361	-93.670154
1173209	5502 NORTHWEST 13TH STREET	ANKENY	IA	50226	1	41.744361	-93.670154
487032	7017 CATALINA COURT	PLEASANT HILL	IA	50237	1	41.58232	-93.5019
697793	7125 CATALINA COURT	PLEASANT HILL	IA	50237	1	41.58232	-93.5019
1254777	7128 CATALINA COURT	PLEASANT HILL	IA	50237	1	41.58232	-93.5019
1343467	7133 CATALINA COURT	PLEASANT HILL	IA	50237	1	41.58232	-93.5019

IA Location ID	Street Address	City	State	ZIP Code	No. of Units at address (house, multi-residential units)	Latitude	Longitude
689677	7136 CATALINA COURT	PLEASANT HILL	IA	50237	1	41.58232	-93.5019
1187080	7141 CATALINA COURT	PLEASANT HILL	IA	50237	1	41.58232	-93.5019
26373	7144 CATALINA COURT	PLEASANT HILL	IA	50237	1	41.58232	-93.5019
579860	7149 CATALINA COURT	PLEASANT HILL	IA	50237	1	41.58232	-93.5019
1080554	7160 SEA BREEZE COURT	PLEASANT HILL	IA	50237	1	41.58232	-93.5019
162246	7176 SEA BREEZE COURT	PLEASANT HILL	IA	50237	1	41.58232	-93.5019
1225742	7184 SEA BREEZE COURT	PLEASANT HILL	IA	50237	1	41.58232	-93.5019
629949	766 NORTHEAST 71ST STREET	PLEASANT HILL	IA	50237	1	41.58232	-93.5019
1449373	773 NORTHEAST 71ST STREET	PLEASANT HILL	IA	50237	1	41.58232	-93.5019
220108	778 NORTHEAST 71ST STREET	PLEASANT HILL	IA	50237	1	41.58232	-93.5019
21473	782 NORTHEAST 71ST STREET	PLEASANT HILL	IA	50237	1	41.58232	-93.5019
1041741	791 NORTHEAST 71ST STREET	PLEASANT HILL	IA	50237	1	41.58232	-93.5019
130076	796 NORTHEAST 71ST STREET	PLEASANT HILL	IA	50237	1	41.58232	-93.5019
435031	827 NORTHEAST 71ST STREET	PLEASANT HILL	IA	50237	1	41.58232	-93.5019
1208558	828 NORTHEAST 71ST STREET	PLEASANT HILL	IA	50237	1	41.58232	-93.5019
801284	1668 SOUTH REDTAIL AVENUE	WEST DES MOINES	IA	50265	1	41.567138	-93.717232
451447	1676 SOUTH REDTAIL AVENUE	WEST DES MOINES	IA	50265	1	41.567138	-93.717232
1126568	1684 SOUTH REDTAIL AVENUE	WEST DES MOINES	IA	50265	1	41.567138	-93.717232
132550	1224 WEST IOWA STATE HIGHWAY 92	WINTERSET	IA	50273	1	41.344769	-94.025255
705126	623 SOUTH 7TH STREET	WINTERSET	IA	50273	1	41.329281	-94.005856
126124	1701 SCOTT AVENUE	DES MOINES	IA	50317	1	41.583377	-93.590412
313828	2401 EAST MEADOW LANE	DES MOINES	IA	50320	1	41.516394	-93.575105
85884	2405 EAST MEADOW LANE	DES MOINES	IA	50320	1	41.516237	-93.574961
1424226	6201 WATROUS AVENUE	DES MOINES	IA	50321	1	41.549261	-93.702431
581442	4168 EAST UNIVERSITY AVENUE	PLEASANT HILL	IA	50327	1	41.603615	-93.528586
52461	1043 MEADOW LAKE DRIVE	MASON CITY	IA	50401	1	43.121575	-93.177838
745249	1051 MEADOW LAKE DRIVE	MASON CITY	IA	50401	1	43.121795	-93.177184
476350	9 KNOLLWOOD COURT	MASON CITY	IA	50401	1	43.143358	-93.231167
754500	1705 25TH STREET	EMMETSBURG	IA	50536	1	43.09807	-94.673082
1093210	2012 WEST RIVER DRIVE	HUMBOLDT	IA	50548	1	42.727772	-94.241587
743208	2014 WEST RIVER DRIVE	HUMBOLDT	IA	50548	1	42.72747	-94.241739

IA Location ID	Street Address	City	State	ZIP Code	No. of Units at address (house, multi-residential units)	Latitude	Longitude
369229	2100 WEST RIVER DRIVE	HUMBOLDT	IA	50548	1	42.72734	-94.241833
898115	2102 WEST RIVER DRIVE	HUMBOLDT	IA	50548	1	42.726859	-94.242095
620301	2104 WEST RIVER DRIVE	HUMBOLDT	IA	50548	1	42.726706	-94.242275
907278	5905 OCEAN COURT	ROCKWELL CITY	IA	50579	1	42.473822	-94.637697
170463	5909 OCEAN COURT	ROCKWELL CITY	IA	50579	1	42.472766	-94.638367
469861	5911 OCEAN COURT	ROCKWELL CITY	IA	50579	1	42.473808	-94.637762
1147727	5917 OCEAN COURT	ROCKWELL CITY	IA	50579	1	42.473696	-94.637786
563916	5921 OCEAN COURT	ROCKWELL CITY	IA	50579	1	42.473696	-94.637954
239017	5925 OCEAN COURT	ROCKWELL CITY	IA	50579	1	42.473611	-94.637802
410556	5927 OCEAN COURT	ROCKWELL CITY	IA	50579	1	42.473593	-94.637783
55781	500 5TH AVENUE NORTHWEST	INDEPENDENCE	IA	50644	1	42.472299	-91.89894
531724	20 WILDWOOD LANE	OELWEIN	IA	50662	1	42.649555	-91.916898
132987	1 CLUBHOUSE DRIVE	STORM LAKE	IA	51002	1	42.665702	-95.26363
943839	512 SOUTH 2ND STREET	LAKE PARK	IA	51347	1	43.449048	-95.326993
902358	1530 219TH AVENUE	SPIRIT LAKE	IA	51360	1	43.423996	-95.152001
231521	16748 NORTH INNER LANE	SPIRIT LAKE	IA	51360	1	43.403649	-95.174917
1392851	16750 NORTH INNER LANE	SPIRIT LAKE	IA	51360	1	43.404135	-95.174733
363275	16780 SOUTH INNER LANE	SPIRIT LAKE	IA	51360	1	43.403805	-95.173941
137883	16790 SOUTH INNER LANE	SPIRIT LAKE	IA	51360	1	43.403719	-95.173873
1304649	176 BEACH AVENUE	SPIRIT LAKE	IA	51360	1	43.444095	-95.094541
1398815	184 BEACH AVENUE	SPIRIT LAKE	IA	51360	1	43.443925	-95.094598
834961	2257 165TH STREET	SPIRIT LAKE	IA	51360	1	43.406082	-95.141744
833239	1210 E 16TH ST	DUBUQUE	IA	52001	1	42.511171	-90.65571
88276	1260 E 16TH ST	DUBUQUE	IA	52001	1	42.511788	-90.65466
20583	2401 HIGHWAY 6 EAST	IOWA CITY	IA	52240	26	41.635862	-91.499764
189458	880 EAST 2ND AVENUE	CORALVILLE	IA	52241	1	41.678171	-91.563113
639576	1220 CAMP CARDINAL ROAD	IOWA CITY	IA	52246	1	41.670996	-91.596513
744699	1801 DUBUQUE ROAD	MARION	IA	52302	1	42.036259	-91.541044
1031649	2395 HOUSEBOAT COURT NORTHWEST	CEDAR RAPIDS	IA	52405	1	42.002168	-91.691293
657000	2397 HOUSEBOAT COURT NORTHWEST	CEDAR RAPIDS	IA	52405	1	42.002213	-91.691358
1331326	2399 HOUSEBOAT COURT NORTHWEST	CEDAR RAPIDS	IA	52405	1	42.002257	-91.691422

IA Location ID	Street Address	City	State	ZIP Code	No. of Units at address (house, multi-residential units)	Latitude	Longitude
1369720	2401 HOUSEBOAT COURT NORTHWEST	CEDAR RAPIDS	IA	52405	1	42.002302	-91.691487
784373	2403 HOUSEBOAT COURT NORTHWEST	CEDAR RAPIDS	IA	52405	1	42.002347	-91.691552
704818	2405 HOUSEBOAT COURT NORTHWEST	CEDAR RAPIDS	IA	52405	1	42.002392	-91.691617
19125	2407 HOUSEBOAT COURT NORTHWEST	CEDAR RAPIDS	IA	52405	1	42.002436	-91.691681
379751	2409 HOUSEBOAT COURT NORTHWEST	CEDAR RAPIDS	IA	52405	1	42.002481	-91.691746
367125	2411 HOUSEBOAT COURT NORTHWEST	CEDAR RAPIDS	IA	52405	1	42.002526	-91.691811
1204519	2413 HOUSEBOAT COURT NORTHWEST	CEDAR RAPIDS	IA	52405	1	42.002571	-91.691876
352635	2415 HOUSEBOAT COURT NORTHWEST	CEDAR RAPIDS	IA	52405	1	42.002615	-91.691941
981102	2417 HOUSEBOAT COURT NORTHWEST	CEDAR RAPIDS	IA	52405	1	42.00266	-91.692005
377165	2419 HOUSEBOAT COURT NORTHWEST	CEDAR RAPIDS	IA	52405	1	42.002705	-91.69207
1330049	2421 HOUSEBOAT COURT NORTHWEST	CEDAR RAPIDS	IA	52405	1	42.00275	-91.692135
915360	2423 HOUSEBOAT COURT NORTHWEST	CEDAR RAPIDS	IA	52405	1	42.002794	-91.6922
541789	2425 HOUSEBOAT COURT NORTHWEST	CEDAR RAPIDS	IA	52405	1	42.002839	-91.692264
1268252	2427 HOUSEBOAT COURT NORTHWEST	CEDAR RAPIDS	IA	52405	1	42.002884	-91.692329
265378	2429 HOUSEBOAT COURT NORTHWEST	CEDAR RAPIDS	IA	52405	1	42.002929	-91.692394
691616	2431 HOUSEBOAT COURT NORTHWEST	CEDAR RAPIDS	IA	52405	1	42.002973	-91.692459
986463	2433 HOUSEBOAT COURT NORTHWEST	CEDAR RAPIDS	IA	52405	1	42.003018	-91.692523
935337	2435 HOUSEBOAT COURT NORTHWEST	CEDAR RAPIDS	IA	52405	1	42.003063	-91.692588
1430467	2435 PONTOON COURT NORTHWEST	CEDAR RAPIDS	IA	52405	1	42.003535	-91.69197
74870	2437 HOUSEBOAT COURT NORTHWEST	CEDAR RAPIDS	IA	52405	1	42.003108	-91.692653
341588	2439 HOUSEBOAT COURT NORTHWEST	CEDAR RAPIDS	IA	52405	1	42.003152	-91.692718
1085958	2439 PONTOON COURT NORTHWEST	CEDAR RAPIDS	IA	52405	1	42.003626	-91.692107
1029275	2441 HOUSEBOAT COURT NORTHWEST	CEDAR RAPIDS	IA	52405	1	42.003197	-91.692783
18413	2443 HOUSEBOAT COURT NORTHWEST	CEDAR RAPIDS	IA	52405	1	42.003242	-91.692847
727745	2443 PONTOON COURT NORTHWEST	CEDAR RAPIDS	IA	52405	1	42.003718	-91.692243
42078	2445 HOUSEBOAT COURT NORTHWEST	CEDAR RAPIDS	IA	52405	1	42.003287	-91.692912
936103	2447 HOUSEBOAT COURT NORTHWEST	CEDAR RAPIDS	IA	52405	1	42.003332	-91.692977
5020	2447 PONTOON COURT NORTHWEST	CEDAR RAPIDS	IA	52405	1	42.00381	-91.69238
454542	2449 HOUSEBOAT COURT NORTHWEST	CEDAR RAPIDS	IA	52405	1	42.003376	-91.693042
849016	2451 HOUSEBOAT COURT NORTHWEST	CEDAR RAPIDS	IA	52405	1	42.003421	-91.693106
492014	2451 PONTOON COURT NORTHWEST	CEDAR RAPIDS	IA	52405	1	42.003901	-91.692517

IA Location ID	Street Address	City	State	ZIP Code	No. of Units at address (house, multi-residential units)	Latitude	Longitude
1004350	2453 HOUSEBOAT COURT NORTHWEST	CEDAR RAPIDS	IA	52405	1	42.003466	-91.693171
601419	2455 HOUSEBOAT COURT NORTHWEST	CEDAR RAPIDS	IA	52405	1	42.003511	-91.693236
513563	2455 PONTOON COURT NORTHWEST	CEDAR RAPIDS	IA	52405	1	42.003993	-91.692654
741020	2457 HOUSEBOAT COURT NORTHWEST	CEDAR RAPIDS	IA	52405	1	42.003555	-91.693301
456438	2459 HOUSEBOAT COURT NORTHWEST	CEDAR RAPIDS	IA	52405	1	42.0036	-91.693366
926386	2459 PONTOON COURT NORTHWEST	CEDAR RAPIDS	IA	52405	1	42.004085	-91.692791
475239	2461 HOUSEBOAT COURT NORTHWEST	CEDAR RAPIDS	IA	52405	1	42.003645	-91.69343
592711	2463 HOUSEBOAT COURT NORTHWEST	CEDAR RAPIDS	IA	52405	1	42.00369	-91.693495
519515	2463 PONTOON COURT NORTHWEST	CEDAR RAPIDS	IA	52405	1	42.004176	-91.692928
586748	2465 HOUSEBOAT COURT NORTHWEST	CEDAR RAPIDS	IA	52405	1	42.003734	-91.69356
1413483	2467 HOUSEBOAT COURT NORTHWEST	CEDAR RAPIDS	IA	52405	1	42.003775	-91.693629
617279	2469 HOUSEBOAT COURT NORTHWEST	CEDAR RAPIDS	IA	52405	1	42.003816	-91.693698
478636	2471 HOUSEBOAT COURT NORTHWEST	CEDAR RAPIDS	IA	52405	1	42.003857	-91.693768
313150	2473 HOUSEBOAT COURT NORTHWEST	CEDAR RAPIDS	IA	52405	1	42.003898	-91.693837
161266	2475 HOUSEBOAT COURT NORTHWEST	CEDAR RAPIDS	IA	52405	1	42.003939	-91.693906
634442	2477 HOUSEBOAT COURT NORTHWEST	CEDAR RAPIDS	IA	52405	1	42.003979	-91.693975
1237848	2479 HOUSEBOAT COURT NORTHWEST	CEDAR RAPIDS	IA	52405	1	42.00402	-91.694045
1081222	2481 HOUSEBOAT COURT NORTHWEST	CEDAR RAPIDS	IA	52405	1	42.004061	-91.694114
1063564	2483 HOUSEBOAT COURT NORTHWEST	CEDAR RAPIDS	IA	52405	1	42.004102	-91.694183
396712	2485 HOUSEBOAT COURT NORTHWEST	CEDAR RAPIDS	IA	52405	1	42.004143	-91.694252
17463	2487 HOUSEBOAT COURT NORTHWEST	CEDAR RAPIDS	IA	52405	1	42.004184	-91.694322
177820	2489 HOUSEBOAT COURT NORTHWEST	CEDAR RAPIDS	IA	52405	1	42.004225	-91.694391
725565	2491 HOUSEBOAT COURT NORTHWEST	CEDAR RAPIDS	IA	52405	1	42.004265	-91.69446
1113218	99 1ST AVENUE BRIDGE WEST	CEDAR RAPIDS	IA	52405	1	41.97697	-91.672192
1320347	2038 WEST FINLEY AVENUE	OTTUMWA	IA	52501	1	41.001607	-92.459205
1156758	7133 120TH AVENUE	OTTUMWA	IA	52501	1	40.990251	-92.390505
596399	2404 WALTON LAKE CIRCLE	FAIRFIELD	IA	52556	1	41.013131	-91.935549
12786	104 NORTH PARK DRIVE	KEOKUK	IA	52632	1	40.418186	-91.408256
1423179	22050 277TH AVENUE	LECLAIRE	IA	52753	1	41.626195	-90.363748
69173	2101 EAST RIVER DRIVE	DAVENPORT	IA	52803	117	41.528681	-90.546256